

**NOTICE!!**

**These documents have been scanned!**

**Do not place un-scanned documents beneath this notice!**

**Do not remove this notice from this file!**

GPO Jacket No. 560-102  
Print Order 61540  
Rise Business Services, LLC  
Job=AZ15 4/30/2019



Box Number= AZ15009



Claim Begin-End: AMC443147-AMC443154

1 Initial Receipt



AZ15009-15

AMC450400-AMC453366



**United States Department of the Interior**  
**Bureau of Land Management**  
 DIV OF LANDS, MINRLS & ENERGY  
 ONE N CENTRAL AVE  
 PHOENIX, AZ 85004 -4427  
 Phone: 602-417-9200

Receipt

No: 3798230

<b>Transaction #:</b> 3905728	
<b>Date of Transaction:</b> 03/31/2017	
<b>CUSTOMER:</b>	
MOHAVE MINE PARTNERSHIP LLC 631 S PARK CIR CAMP VERDE,AZ 86322-7203 US	

LINE #	QTY	DESCRIPTION	REMARKS	UNIT PRICE	TOTAL
1	8.00	LOCATABLE MINERALS / MINING CLAIMS-NEW,UNADJUD, ONE OR MORE AUTH NOS / NEW MINING CLAIM PROCESSING FEE <b>CASES:</b> AMC443147/\$20.00, AMC443148/\$20.00, AMC443149/\$20.00, AMC443150/\$20.00, AMC443151/\$20.00, AMC443152/\$20.00, AMC443153/\$20.00, AMC443154/\$20.00		- n/a -	160.00
2	8.00	LOCATABLE MINERALS / MINING CLAIMS-NEW,UNADJUD, ONE OR MORE AUTH NOS / NEW MINING CLAIMS LOCATION FEE <b>CASES:</b> AMC443147/\$37.00, AMC443148/\$37.00, AMC443149/\$37.00, AMC443150/\$37.00, AMC443151/\$37.00, AMC443152/\$37.00, AMC443153/\$37.00, AMC443154/\$37.00		- n/a -	296.00
3	8.00	LOCATABLE MINERALS / MINING CLAIMS-NEW,UNADJUD, ONE OR MORE AUTH NOS / NEW MINING CLAIMS MAINTENANCE FEE <b>CASES:</b> AMC443147/\$155.00, AMC443148/\$155.00, AMC443149/\$155.00, AMC443150/\$155.00, AMC443151/\$155.00, AMC443152/\$155.00, AMC443153/\$155.00, AMC443154/\$155.00		- n/a -	1240.00
<b>TOTAL:</b>					<b>\$1,696.00</b>

PAYMENT INFORMATION			
NOTE: Items will appear on credit card statement as "Bureau of Land Mgmt CO".			
1	AMOUNT:	1696.00	POSTMARKED: N/A
	TYPE:	CREDIT CARD	RECEIVED: 03/31/2017
	NAME:	DEMING, JOHN M	



	631 S PARK CIR CAMP VERDE AZ 86322-7203 US	
CARD NO:	XXXXXXXXXXXX1545	AUTH CODE: 07882D
NAME ON CARD:	JOHN M DEMING	
EXPIRES:	08/2018	
SIGNATURE:		

REMARKS

This receipt was generated by the automated BLM Collections and Billing System and is a paper representation of a portion of the official electronic record contained therein.



**NOTICE!!**

**These documents have been scanned!**

**Do not place un-scanned documents beneath this notice!**

**Do not remove this notice from this file!**

GPO Jacket No. 560-102  
Print Order 61540  
Rise Business Services, LLC  
Job=AZ15 4/30/2019



Box Number= AZ15009



Claim Begin-End: AMC443147-AMC443154

2 Correspondence



AZ15009-15

AMC450400-AMC453366



**NO  
DOCUMENTS  
FOUND**

NO DOCUMENTS FOUND  
NO DOCUMENTS FOUND



**NOTICE!!**

**These documents have been scanned!**

**Do not place un-scanned documents beneath this notice!**

**Do not remove this notice from this file!**

GPO Jacket No. 560-102  
Print Order 61540  
Rise Business Services, LLC  
Job=AZ15 4/30/2019



Box Number= AZ15009



Claim Begin-End: AMC443147-AMC443154

3 Transfers



AZ15009-15

AMC450400-AMC453366





**NEVADA  
PACIFIC**  
Gold (US), Inc.

Am. 443147  
443380  
447986  
440759

VIA FedEx 7728 1997 9625

July 25, 2018

Department of the Interior  
Bureau of Land Management  
Arizona State Office  
1 North Central Ave.  
Phoenix, AZ 85004  
Attn: Public Room

RECEIVED  
BLM AZ STATE OFFICE  
2018 JUL 30 P 1:42  
PHOENIX, ARIZONA

RE: Transfer of Interest, 160 mining claims

Dear Sir or Madam:

We have enclosed two (3) Quitclaim Deeds to transfer the interest in unpatented mining claims and mill sites from Nevada Pacific Gold (US) Inc. to Mohave Mine Partnership and DDS Resources. We have enclosed check # 24476, in the amount of \$1,730.00 as payment of the \$10.00 per claim transfer of interest fee for 160 mining claims.

Please return the BLM stamped documents to my attention at the address below.

Sincerely,

Paula M Dodds  
Paula M. Dodds  
Land Manager



# 4323469

160



**Unpatented mining claims  
Exemption Code A6**

Recorded at the request of and  
when recorded return to:

Nevada Pacific Gold (US) Inc.  
2215 N. 5<sup>th</sup> St.  
Elko NV 89801  
Attn: Land Department

---

**Quitclaim Deed**

This Quitclaim Deed is made and entered into effective on the date stated below, by and between Nevada Pacific Gold (US), Inc., a Nevada corporation, ("Grantor"); and Mohave Mine Partnership LLC, an Arizona Limited Liability Company ("Grantee").

Grantor, for and in consideration of the sum of ten dollars (\$10.00), lawful money of the United States of America, to Grantor paid by Grantee, and other good and valuable consideration, the receipt of which is acknowledged, quitclaims to Grantee and Grantee's successors and assigns forever, all of Grantor's right, title and interest in and to those certain unpatented mining claims, situated in Mohave County, State of Arizona, and more particularly described in Exhibit A attached to and incorporated by reference in this Quitclaim Deed.

Together with all dips, spurs, and angles, in and to all the ores, mineral-bearing quartz, rock and earth or other deposits, and in and to all of the rights, privileges, franchises, tenements, hereditaments and appurtenances belonging or appertaining to the unpatented mining claims, including all after acquired title.

Grantor has executed this Quitclaim Deed effective on July 16, 2018.

**GRANTOR:**

Nevada Pacific Gold (US), Inc., a Nevada corporation

By: \_\_\_\_\_


Printed Name: Andrew Iaboni

Title: Corporate Secretary

PHOENIX, ARIZONA

2018 JUL 30 P 1:42

RECEIVED  
BLM AZ STATE OFFICE



MUNICIPALITY OF TORONTO )  
 )ss.  
PROVINCE OF ONTARIO )

This Quitclaim Deed was acknowledged before me on 16th July, 2018, by Andrew Iaboni.

~~Notary Public  
My commission does not expire.~~



Exhibit A  
Property Description  
The following fifteen (15) unpatented lode mining claims,  
situated in Mohave County Arizona

Claim Name	Location Date	BLM Serial AMC No.	Claim Type	Mohave County Recording	count
Ambassador	3/29/2017	443147	Lode	2017014592	1
Golden Door Extension 95	3/29/2017	443148	Lode	2017014587	2
Golden Door Extension 97	3/29/2017	443149	Lode	2017014588	3
Golden Door Extension 100	3/29/2017	443150	Lode	2017014589	4
Golden Door Extension 147	3/29/2017	443151	Lode	2017014585	5
Golden Door Extension 149	3/29/2017	443152	Lode	2017014586	6
Janie No 1	3/29/2017	443153	Lode	2017014590	7
Janie No 2	3/29/2017	443154	Lode	2017014591	8
Apex #1	4/9/2017	443380	Lode	2017016905	9
Apex #2	4/9/2017	443381	Lode	2017016906	10
Golden Door No.2	4/9/2017	443382	Lode	2017016908	11
Golden Door #7	4/9/2017	443383	Lode	2017016909	12
Moneta	4/9/2017	443384	Lode	2017016907	13
Moss #1	4/9/2017	443385	Lode	2017016903	14
Moss #2	4/9/2017	443386	Lode	2017016904	15

15

RECEIVED  
BLM AZ STATE OFFICE  
2018 JUL 30 P 1:42  
PHOENIX, ARIZONA

**Unpatented mining claims  
Exemption Code A6**

Recorded at the request of and  
when recorded return to:

Nevada Pacific Gold (US) Inc  
2215 N 5th St  
Elko NV 89801  
Attn: Land Department

---

**Quitclaim Deed**

This Quitclaim Deed is made and entered into effective on the date stated below, by and between Nevada Pacific Gold (US), Inc., a Nevada corporation, ("Grantor"); and **DDS Resources LLC**, an Arizona limited liability company and **Mohave Mine Partnership LLC**, an Arizona Limited Liability Company ("Grantees").

Grantor, for and in consideration of the sum of ten dollars (\$10.00), lawful money of the United States of America, to Grantor paid by Grantees, and other good and valuable consideration, the receipt of which is acknowledged, quitclaims to Grantee and Grantee's successors and assigns forever, all of Grantor's right, title and interest in and to those certain unpatented mining claims, situated in Mohave County, State of Arizona, and more particularly described in Exhibit A attached to and incorporated by reference in this Quitclaim Deed.

Together with all dips, spurs, and angles, in and to all the ores, mineral-bearing quartz, rock and earth or other deposits, and in and to all of the rights, privileges, franchises, tenements, hereditaments and appurtenances belonging or appertaining to the unpatented mining claims, including all after acquired title.

Grantor has executed this Quitclaim Deed effective on 16<sup>th</sup> July, 2018.

**GRANTOR:**

Nevada Pacific Gold (US), Inc., a Nevada corporation

By: \_\_\_\_\_


Printed Name: Andrew Iaboni

Title: Corporate Secretary


RECEIVED  
BLM AZ STATE OFFICE  
2018 JUL 30 P 1:42  
PHOENIX, ARIZONA



MUNICIPALITY OF TORONTO )  
 )ss.  
PROVINCE OF ONTARIO )



This Quitclaim Deed was acknowledged before me on 16th July, 2018, by Andrew Iaboni.

  
\_\_\_\_\_  
Notary Public  
My commission does not expire.

RECEIVED  
BLM AZ STATE OFFICE  
2018 JUL 30 P 1:42  
PHOENIX, ARIZONA



Exhibit A  
Property Description  
The following thirteen (13) unpatented lode mining claims,  
situated in Mohave County Arizona

Claim Name	BLM Serial No.	Location Date	Claim Type	Gila and Salt River Meridian Township, Range, Section, Aliquot	Mohave County Recording	count
NPG 17	AMC447986	9/19/2017	Lode	T24N-R21W, Sec. 4: NW, Sec. 5: NE	2017058735	1
NPG 18	AMC447987	9/19/2017	Lode	T24N-R21W, Sec. 4: NW	2017058736	2
NPG 19	AMC447988	9/19/2017	Lode	T24N-R21W, Sec. 4: NW, NE	2017058737	3
NPG 20	AMC447989	9/19/2017	Lode	T24N-R21W, Sec. 4: NE	2017058738	4
NPG 22	AMC447990	9/19/2017	Lode	T24N-R21W, Sec. 4: NW, Sec. 5: NE; T25N-R21W, Sec. 33: SW	2017058739	5
NPG 23	AMC447991	9/19/2017	Lode	T24N-R21W, Sec. 4: NW T25N-R21W, Sec. 33: SW, SE	2017058740	6
NPG 24	AMC447992	9/19/2017	Lode	T24N-R21W, Sec. 4: NE, NW; T25N-R21W, Sec. 33: SE	2017058741	7
NPG 25	AMC447993	9/19/2017	Lode	T24N-R21W, Sec. 4: NE; T25N-R21W, Sec. 33: SE, Sec. 34: SW	2017058742	8
NPG 28	AMC447994	9/19/2017	Lode	T25N-R21W, Sec. 33: SW, SE	2017058743	9
NPG 29	AMC447995	9/19/2017	Lode	T25N-R21W, Sec. 33: SE	2017058744	10
NPG 30	AMC447996	9/19/2017	Lode	T25N-R21W, Sec. 33: SE, Sec. 34: SW	2017058745	11
NPG 33	AMC447997	9/19/2017	Lode	T25N-R21W, Sec. 33: SE, Sec. 34: SW	2017058746	12
NPG 37	AMC447998	9/19/2017	Lode	T25N-R21W, Sec. 33: SE, Sec. 34: SW	2017058747	13

13

RECEIVED  
 BLM AZ STATE OFFICE  
 2018 JUL 30 P 1:42  
 PHOENIX, ARIZONA



**Unpatented mining claims  
Exemption Code A6**

Recorded at the request of and  
when recorded return to:

Nevada Pacific Gold (US) Inc.  
2215 N. 5<sup>th</sup> St  
Elko NV 89801  
Attn: Land Department

**Quitclaim Deed**

This Quitclaim Deed is made and entered into effective on the date stated below by Nevada Pacific Gold (US) Inc., a Nevada corporation ("Grantor"); and DDS Resources LLC, an Arizona limited liability company ("Grantee").

Grantor, for and in consideration of the sum of ten dollars (\$10.00), lawful money of the United States of America, to Grantor paid by Grantee, and other good and valuable consideration, the receipt of which is acknowledged, quitclaims to Grantee and Grantee's successors and assigns forever, all of Grantor's right, title and interest in and to those certain unpatented mining claims, situated in Mohave County, State of Arizona, and more particularly described in Exhibit A attached to and incorporated by reference in this Quitclaim Deed.

Together with all dips, spurs, and angles, in and to all the ores, mineral-bearing quartz, rock and earth or other deposits, and in and to all of the rights, privileges, franchises, tenements, hereditaments and appurtenances belonging or appertaining to the unpatented mining claims, including all after acquired title.

Grantor has executed this Quitclaim Deed effective on 16<sup>th</sup> July, 2018.

**GRANTOR:**

Nevada Pacific Gold (US) Inc., a Nevada corporation

By: 

Printed Name: Andrew Iaboni

Title: Corporate Secretary

RECEIVED  
BLM AZ STATE OFFICE  
2018 JUL 30 P 1:43  
PHOENIX, ARIZONA





RECEIVED  
BLM AZ STATE OFFICE

2018 JUL 30 P 1:43

PHOENIX, ARIZONA

Exhibit A

Property Description

The following one hundred twenty (120) unpatented lode mining claims  
and twelve (12) mill site claims, situated in Mohave County Arizona

Claim Name	Location Date	BLM Serial AMC No.	Claim Type	Mohave County Recording	count
M1	10/18/2016	440759	Lode	2017-000692	1
M2	10/18/2016	440760	Lode	2017-000693	2
M3	10/18/2016	440761	Lode	2017-000801	3
M4	10/18/2016	440762	Lode	2017-000694	4
M5	10/18/2016	440763	Lode	2017-000804	5
M6	10/18/2016	440764	Lode	2017-000695	6
M7	10/18/2016	440765	Lode	2017-000696	7
M8	10/18/2016	440766	Lode	2017-000697	8
M9	10/18/2016	440767	Lode	2017-000698	9
M10	10/18/2016	440768	Lode	2017-000699	10
M11	10/18/2016	440769	Lode	2017-000700	11
M12	10/18/2016	440770	Lode	2017-000701	12
M13	10/18/2016	440771	Lode	2017-000702	13
M14	10/18/2016	440772	Lode	2017-000703	14
M15	10/18/2016	440773	Lode	2017-000704	15
M16	10/18/2016	440774	Lode	2017-000705	16
M17	10/18/2016	440775	Lode	2017-000706	17
M18	10/18/2016	440776	Lode	2017-000707	18
M19	10/18/2016	440777	Lode	2017-000708	19
M20	10/18/2016	440778	Lode	2017-000709	20
M21	10/18/2016	440779	Lode	2017-000710	21
M22	10/18/2016	440780	Lode	2017-000711	22
M23	10/18/2016	440781	Lode	2017-000712	23
M24	10/18/2016	440782	Lode	2017-000713	24
M25	10/18/2016	440783	Lode	2017-000714	25
M26	10/18/2016	440784	Lode	2017-000715	26
M27	10/18/2016	440785	Lode	2017-000716	27
M28	10/18/2016	440786	Lode	2017-000717	28
M29	10/18/2016	440787	Lode	2017-000718	29

26

RECEIVED  
BLM ARIZONA  
2016 JUL 30 PM 1:43  
PHOENIX, ARIZONA

M30	10/18/2016	440788	Lode	2017-000719	30
M31	10/18/2016	440789	Lode	2017-000720	31
M32	10/18/2016	440790	Lode	2017-000721	32
M33	10/18/2016	440791	Lode	2017-000722	33
M34	10/18/2016	440792	Lode	2017-000723	34
M35	10/18/2016	440793	Lode	2017-000724	35
M36	10/18/2016	440794	Lode	2017-000725	36
M37	10/18/2016	440795	Lode	2017-000726	37
M38	10/18/2016	440796	Lode	2017-000727	38
M39	10/18/2016	440797	Lode	2017-000728	39
M40	10/18/2016	440798	Lode	2017-000729	40
M41	10/18/2016	440799	Lode	2017-000730	41
M42	10/18/2016	440800	Lode	2017-000731	42
M43	10/18/2016	440801	Lode	2017-000732	43
M44	10/18/2016	440802	Lode	2017-000733	44
M45	10/18/2016	440803	Lode	2017-000734	45
M46	10/18/2016	440804	Lode	2017-000735	46
M47	10/18/2016	440805	Lode	2017-000736	47
M48	10/18/2016	440806	Lode	2017-000737	48
M49	10/18/2016	440807	Lode	2017-000738	49
M50	10/18/2016	440808	Lode	2017-000739	50
M51	10/18/2016	440809	Lode	2017-000740	51
M52	10/18/2016	440810	Lode	2017-000741	52
M53	10/18/2016	440811	Lode	2017-000742	53
M54	10/18/2016	440812	Lode	2017-000743	54
M55	10/18/2016	440813	Lode	2017-000744	55
M56	10/18/2016	440814	Lode	2017-000745	56
M57	10/18/2016	440815	Lode	2017-000746	57
M58	10/18/2016	440816	Lode	2017-000747	58
M59	10/18/2016	440817	Lode	2017-000748	59
M60	10/18/2016	440818	Lode	2017-000749	60
M61	10/18/2016	440819	Lode	2017-000750	61
M62	10/18/2016	440820	Lode	2017-000752	62
M63	10/18/2016	440821	Lode	2017-000751	63
M64	10/18/2016	440822	Lode	2017-000753	64

35



RECEIVED  
BLM AZ STATE OFFICE  
2018 JUL 30 P 11:43  
PHOENIX, ARIZONA

M65	10/18/2016	440823	Lode	2017-000754	65
M66	10/18/2016	440824	Lode	2017-000755	66
M67	10/18/2016	440825	Lode	2017-000756	67
M68	10/18/2016	440826	Lode	2017-000757	68
M69	10/18/2016	440827	Lode	2017-000758	69
M70	10/18/2016	440828	Lode	2017-000759	70
M71	10/18/2016	440829	Lode	2017-000760	71
M72	10/18/2016	440830	Lode	2017-000761	72
M73	10/18/2016	440831	Lode	2017-000762	73
M74	10/18/2016	440832	Lode	2017-000763	74
M75	10/18/2016	440833	Lode	2017-000764	75
M76	10/18/2016	440834	Lode	2017-000765	76
M77	10/18/2016	440835	Lode	2017-000766	77
M78	10/18/2016	440836	Lode	2017-000767	78
M79	10/18/2016	440837	Lode	2017-000768	79
M80	10/18/2016	440838	Lode	2017-000769	80
M81	10/18/2016	440839	Lode	2017-000770	81
M82	10/18/2016	440840	Lode	2017-000771	82
M83	10/18/2016	440841	Lode	2017-000772	83
M84	10/18/2016	440842	Lode	2017-000773	84
M85	10/18/2016	440843	Lode	2017-000774	85
M86	10/18/2016	440844	Lode	2017-000775	86
M87	10/18/2016	440845	Lode	2017-000776	87
M88	10/18/2016	440846	Lode	2017-000777	88
M89	10/18/2016	440847	Lode	2017-000778	89
M90	10/18/2016	440848	Lode	2017-000779	90
M91	10/18/2016	440849	Lode	2017-000780	91
M92	10/18/2016	440850	Lode	2017-000781	92
M93	10/18/2016	440851	Lode	2017-000782	93
M94	10/18/2016	440852	Lode	2017-000783	94
M95	10/18/2016	440853	Lode	2017-000784	95
M96	10/18/2016	440854	Lode	2017-000785	96
M97	10/18/2016	440855	Lode	2017-000786	97
M98	10/18/2016	440856	Lode	2017-000787	98
M99	10/18/2016	440857	Lode	2017-000788	99

35

RECEIVED  
BLM AZ ST  
2016 JUL 30 PM 1:43  
PHOENIX, ARIZONA

M100	10/18/2016	440858	Lode	2017-000788	100
M101	10/18/2016	440859	Lode	2017-000790	101
M102	10/18/2016	440860	Lode	2017-000791	102
M103	10/18/2016	440861	Lode	2017-000792	103
M104	10/18/2016	440862	Lode	2017-000793	104
M105	10/18/2016	440863	Lode	2017-000794	105
M106	10/18/2016	440864	Lode	2017-000795	106
M107	10/18/2016	440865	Lode	2017-000796	107
M108	10/18/2016	440866	Lode	2017-000797	108
M109	10/18/2016	440867	Lode	2017-000798	109
M110	10/18/2016	440868	Lode	2017-000799	110
M111	10/18/2016	440869	Lode	2017-000800	111
M112	10/18/2016	440870	Lode	2017-000802	112
M113	10/18/2016	440871	Lode	2017-000803	113
M114	10/18/2016	440872	Lode	2017-000805	114
Raydue 248	10/13/2016	440873	Lode	2017-000674	115
Raydue 249	10/13/2016	440874	Lode	2017-000675	116
Raydue 251	10/13/2016	440875	Lode	2017-000676	117
Raydue 253	10/13/2016	440876	Lode	2017-000677	118
Raydue 254	10/13/2016	440877	Lode	2017-000678	119
Raydue 255	10/13/2016	440878	Lode	2017-000679	120
Mill Site 1	10/13/2016	440879	Mill site	2017-000680	121
Mill Site 2	10/13/2016	440880	Mill site	2017-000681	122
Mill Site 4	10/13/2016	440881	Mill site	2017-000682	123
Mill Site 5	10/13/2016	440882	Mill site	2017-000683	124
Mill Site 6	10/13/2016	440883	Mill site	2017-000684	125
Mill Site 7	10/13/2016	440884	Mill site	2017-000685	126
Mill Site 8	10/13/2016	440885	Mill site	2017-000686	127
Mill Site 9	10/13/2016	440886	Mill site	2017-000687	128
Mill Site 10	10/13/2016	440887	Mill site	2017-000688	129
Mill Site 11	10/13/2016	440888	Mill site	2017-000689	130
Mill Site 13	10/13/2016	440889	Mill site	2017-000690	131
Mill Site 14	10/13/2016	440890	Mill site	2017-000691	132

33



ORIGIN ID: EKO A (775) 777-9977  
PAULA DODDS  
MCEWEN MINING, INC.  
2215 N. 5TH STREET

ELKO, NV 89801  
UNITED STATES US

SHIP DATE: 25 JUL 18  
ACTWGT: 0.50 LB  
CAD: 7680290/INET4040

BILL SENDER


TO ATTE: PUBLIC ROOM  
BUREAU OF LAND MANAGEMENT  
ONE NORTH CENTRAL AVE. SUITE 800  
(8TH FLOOR)  
PHOENIX AZ 85004

(602) 417-9200

REF

INV  
PO

DEPT.



552,12/6533/DCA5


FRI - 27 JUL 4:30P

\*\* 2DAY \*\*

TRK# 7728 1997 9625  
0201

CP ZSYA

85004  
AZ-US PHX







earthsmart  
FedEx carbon-neutral  
envelope shipping

RECEIVED  
BLM AZ STATE OFFICE  
2010 JUL 30 P 1:42  
PHOENIX, ARIZONA



**United States Department of the Interior  
Bureau of Land Management**

DIV OF LANDS, MINRLS & ENERGY

ONE N CENTRAL AVE

PHOENIX, AZ 85004 -4427

Phone: 602-417-9200

Receipt

No: 4223469

<b>Transaction #:</b> 4338698	
<b>Date of Transaction:</b> 07/31/2018	
<b>CUSTOMER:</b>	
	NEVADA PACIFIC GOLD (US) INC 2215 N 5TH ST ELKO,NV 89801-2458 US

LINE #	QTY	DESCRIPTION	REMARKS	UNIT PRICE	TOTAL
1	1.00	LOCATABLE MINERALS / MINING CLAIMS- NOT NEW-UNADJUD,ONE AUTH NO. ONLY / MINING CLAIM MONEY RECEIVED <b>CASES: AMC443147/\$1600.00</b>	TRF/160	- n/a -	1600.00
2	1.00	OVERPAYMENT / OVERPAYMENT OF FEES / OVERPAYMENT OF \$1.00 OR MORE		130.00	130.00
<b>TOTAL:</b>					<b>\$1,730.00</b>

PAYMENT INFORMATION			
1	AMOUNT:	1730.00	POSTMARKED: N/A
	TYPE:	CHECK	RECEIVED: 07/30/2018
	CHECK NO:	24476	
	NAME:	MCEWEN MINING INC 2215 N 5TH ST ELKO NV 89801-2458 US	

REMARKS

This receipt was generated by the automated BLM Collections and Billing System and is a paper representation of a portion of the official electronic record contained therein.



**NEVADA  
PACIFIC**  
Gold (US), Inc.

AMC440 759  
443147  
443380

July 13, 2017

HAND DELIVERED

Department of the Interior  
Bureau of Land Management  
Arizona State Office  
1 North Central Ave.  
Phoenix, AZ 85004


RE: Transfer of Interest, Mohave Mine Partnership (15 claims) and DDS Resources (132 claims)

Dear Sir or Madam:


We have enclosed two (2) Quitclaim Deeds to transfer the interest in unpatented mining claims and mill sites to Nevada Pacific Gold (US) Inc. One deed is from Mohave Mine Partnership, the other is from DDS Resources. We have enclosed check # 23232, in the amount of \$1,470.00 as payment of the \$10.00 per claim transfer of interest fee for 147 claims.

Please return the BLM stamped documents to me.

Sincerely,

  
\_\_\_\_\_  
Bruce A. Burke  
Director, Operations and Logistics

RECEIVED  
BLM ARIZONA STATE OFFICE  
2017 JUL 13 A 11:11  
PHOENIX, ARIZONA



EXG  
TRF / 15 + 132  
Rec. 3887559



Unpatented mining claims  
Exemption Code A6

Recorded at the request of and  
when recorded return to:  
Nevada Pacific Gold (US), Inc.  
2215 North 5<sup>th</sup> Street  
Elko, NV 89801

CONFORMED COPY 1.50

FEE # 2017032997

DATE 7-12-17

BOOK 19

PAGES 1A

### Quitclaim Deed

This Quitclaim Deed is made and entered into effective on the date stated below, by and between Mohave Mine Partnership LLC, an Arizona Limited Liability Company ("Grantor"); and Nevada Pacific Gold (US), Inc., a Nevada corporation, ("Grantee").

Grantor, for and in consideration of the sum of ten dollars (\$10.00), lawful money of the United States of America, to Grantor paid by Grantee, and other good and valuable consideration, the receipt of which is acknowledged, quitclaims to Grantee and Grantee's successors and assigns forever, all of Grantor's right, title and interest in and to those certain unpatented mining claims, situated in Mohave County, State of Arizona, and more particularly described in Exhibit A attached to and incorporated by reference in this Quitclaim Deed.

Together with all dips, spurs, and angles, in and to all the ores, mineral-bearing quartz, rock and earth or other deposits, and in and to all of the rights, privileges, franchises, tenements, hereditaments and appurtenances belonging or appertaining to the unpatented mining claims, including all after acquired title.

Grantor has executed this Quitclaim Deed effective on 6<sup>th</sup> JULY, 2017.

#### GRANTOR:

Mohave Mine Partnership LLC, an Arizona Limited Liability Company

By: David Deming  
Title: Representative

RECEIVED  
PLM AZ STATE OFFICE  
2017 JUL 13 A 11:11  
PHOENIX, ARIZONA

State of New Jersey )  
                                  )ss.  
County of Burlington )

On this 6<sup>th</sup> day of JULY, 2017, before me JIGAR J SHAH, Notary Public in and for said county, personally appeared David Deming, known to me to be the Representative of Mohave Mine Partnership LLC, an Arizona Limited Liability Company, and known to me to be the person described in and who executed the foregoing instrument in the name of the company, and he acknowledged that he executed the same as the act and deed of said company for the uses and purposes therein mentioned.

(Seal)

Jigar J Shah  
Notary Public  
New Jersey  
My Commission Expires 12-01-19  
No. 50006642

Notary Public Jigar J Shah

**Exhibit A**  
**Property Description**  
**The following fifteen (15) unpatented lode mining claims,**  
**situated in Mohave County Arizona**

Claim Name	Location Date	BLM Serial AMC No.	Claim Type	Mohave County Recording	count
Ambassador	3/29/2017	443147	Lode	2017014592	1
Golden Door Extension 95	3/29/2017	443148	Lode	2017014587	2
Golden Door Extension 97	3/29/2017	443149	Lode	2017014588	3
Golden Door Extension 100	3/29/2017	443150	Lode	2017014589	4
Golden Door Extension 147	3/29/2017	443151	Lode	2017014585	5
Golden Door Extension 149	3/29/2017	443152	Lode	2017014586	6
Janie No 1	3/29/2017	443153	Lode	2017014590	7
Janie No 2	3/29/2017	443154	Lode	2017014591	8
Apex #1	4/9/2017	443380	Lode	2017016905	9
Apex #2	4/9/2017	443381	Lode	2017016906	10
Golden Door No.2	4/9/2017	443382	Lode	2017016908	11
Golden Door #7	4/9/2017	443383	Lode	2017016909	12
Moneta	4/9/2017	443384	Lode	2017016907	13
Moss #1	4/9/2017	443385	Lode	2017016903	14
Moss #2	4/9/2017	443386	Lode	2017016904	15

RECEIVED  
BLM AZ STATE OFFICE  
2017 JUL 13 A 11: 11  
PHOENIX, ARIZONA



**Unpatented mining claims  
Exemption Code A6**

Recorded at the request of and  
when recorded return to:  
Nevada Pacific Gold (US), Inc.  
2215 North 5<sup>th</sup> Street  
Elko, NV 89801

CONFORMED COPY 1.50

FEE # 2017032908

DATE 7-12-17

BOOK N1

PAGES 1A

**Quitclaim Deed**

This Quitclaim Deed is made and entered into effective on the date stated below, by and between DDS Resources, LLC, an Arizona Limited Liability Company ("Grantor"); and Nevada Pacific Gold (US), Inc., a Nevada corporation, ("Grantee").

Grantor, for and in consideration of the sum of ten dollars (\$10.00), lawful money of the United States of America, to Grantor paid by Grantee, and other good and valuable consideration, the receipt of which is acknowledged, quitclaims to Grantee and Grantee's successors and assigns forever, all of Grantor's right, title and interest in and to those certain unpatented mining claims, situated in Mohave County, State of Arizona, and more particularly described in Exhibit A attached to and incorporated by reference in this Quitclaim Deed.

Together with all dips, spurs, and angles, in and to all the ores, mineral-bearing quartz, rock and earth or other deposits, and in and to all of the rights, privileges, franchises, tenements, hereditaments and appurtenances belonging or appertaining to the unpatented mining claims, including all after acquired title.

Grantor has executed this Quitclaim Deed effective on July 7, 2017.

GRANTOR:

DDS Resources, LLC, an Arizona Limited Liability Company

By: R. Dixon Spear  
Title: Manager

RECEIVED  
CLM AZ STATE OFFICE  
JULY 13 A 11:14  
PHOENIX, ARIZONA

**CALIFORNIA ALL-PURPOSE ACKNOWLEDGMENT**

**CIVIL CODE § 1189**

A notary public or other officer completing this certificate verifies only the identity of the individual who signed the document to which this certificate is attached, and not the truthfulness, accuracy, or validity of that document.

State of California

County of Santa Clara )


On July 5th, 2017 before me, Sharon J. Chai, Notary Public,  
Date Here Insert Name and Title of the Officer

personally appeared R. Dixon Spears Jr.  
Name(s) of Signer(s)

who proved to me on the basis of satisfactory evidence to be the person(s) whose name(s) is/are subscribed to the within instrument and acknowledged to me that he/she/they executed the same in his/her/their authorized capacity(ies), and that by his/her/their signature(s) on the instrument the person(s), or the entity upon behalf of which the person(s) acted, executed the instrument.

I certify under PENALTY OF PERJURY under the laws of the State of California that the foregoing paragraph is true and correct.

WITNESS my hand and official seal.



Signature [Signature]  
Signature of Notary Public

Place Notary Seal Above

**OPTIONAL**

Though this section is optional, completing this information can deter alteration of the document or fraudulent reattachment of this form to an unintended document.

**Description of Attached Document**

Title or Type of Document: Quitclaim Deed  
Document Date: 07-07-17 Number of Pages: 6  
Signer(s) Other Than Named Above: n/a

**Capacity(ies) Claimed by Signer(s)**

Signer's Name: R. Dixon Spears Jr.  
☐ Corporate Officer — Title(s): \_\_\_\_\_  
☐ Partner — ☐ Limited ☐ General  
☐ Individual ☐ Attorney in Fact  
☐ Trustee ☐ Guardian or Conservator  
☒ Other: Manager  
Signer Is Representing: himself

Signer's Name: \_\_\_\_\_  
☐ Corporate Officer — Title(s): \_\_\_\_\_  
☐ Partner — ☐ Limited ☐ General  
☐ Individual ☐ Attorney in Fact  
☐ Trustee ☐ Guardian or Conservator  
☐ Other: \_\_\_\_\_  
Signer Is Representing: \_\_\_\_\_

RECEIVED  
CLM AZ STATE OFFICE

2017 JUL 13 A 11:14

PHOENIX, ARIZONA



**Exhibit A**  
**Property Description**  
**The following one hundred twenty (120) unpatented lode mining claims**  
**and twelve (12) mill site claims, situated in Mohave County Arizona**

Claim Name	Location Date	BLM Serial AMC No.	Claim Type	Mohave County Recording	count
M1	10/18/2016	440759	Lode	2017-000692	1
M2	10/18/2016	440760	Lode	2017-000693	2
M3	10/18/2016	440761	Lode	2017-000801	3
M4	10/18/2016	440762	Lode	2017-000694	4
M5	10/18/2016	440763	Lode	2017-000804	5
M6	10/18/2016	440764	Lode	2017-000695	6
M7	10/18/2016	440765	Lode	2017-000696	7
M8	10/18/2016	440766	Lode	2017-000697	8
M9	10/18/2016	440767	Lode	2017-000698	9
M10	10/18/2016	440768	Lode	2017-000699	10
M11	10/18/2016	440769	Lode	2017-000700	11
M12	10/18/2016	440770	Lode	2017-000701	12
M13	10/18/2016	440771	Lode	2017-000702	13
M14	10/18/2016	440772	Lode	2017-000703	14
M15	10/18/2016	440773	Lode	2017-000704	15
M16	10/18/2016	440774	Lode	2017-000705	16
M17	10/18/2016	440775	Lode	2017-000706	17
M18	10/18/2016	440776	Lode	2017-000707	18
M19	10/18/2016	440777	Lode	2017-000708	19
M20	10/18/2016	440778	Lode	2017-000709	20
M21	10/18/2016	440779	Lode	2017-000710	21
M22	10/18/2016	440780	Lode	2017-000711	22
M23	10/18/2016	440781	Lode	2017-000712	23
M24	10/18/2016	440782	Lode	2017-000713	24
M25	10/18/2016	440783	Lode	2017-000714	25
M26	10/18/2016	440784	Lode	2017-000715	26
M27	10/18/2016	440785	Lode	2017-000716	27
M28	10/18/2016	440786	Lode	2017-000717	28
M29	10/18/2016	440787	Lode	2017-000718	29

RECEIVED  
 PLM AZ STATE OFFICE  
 2017 JUL 13 A 11:14

M30	10/18/2016	440788	Lode	2017-000719	30
M31	10/18/2016	440789	Lode	2017-000720	31
M32	10/18/2016	440790	Lode	2017-000721	32
M33	10/18/2016	440791	Lode	2017-000722	33
M34	10/18/2016	440792	Lode	2017-000723	34
M35	10/18/2016	440793	Lode	2017-000724	35
M36	10/18/2016	440794	Lode	2017-000725	36
M37	10/18/2016	440795	Lode	2017-000726	37
M38	10/18/2016	440796	Lode	2017-000727	38
M39	10/18/2016	440797	Lode	2017-000728	39
M40	10/18/2016	440798	Lode	2017-000729	40
M41	10/18/2016	440799	Lode	2017-000730	41
M42	10/18/2016	440800	Lode	2017-000731	42
M43	10/18/2016	440801	Lode	2017-000732	43
M44	10/18/2016	440802	Lode	2017-000733	44
M45	10/18/2016	440803	Lode	2017-000734	45
M46	10/18/2016	440804	Lode	2017-000735	46
M47	10/18/2016	440805	Lode	2017-000736	47
M48	10/18/2016	440806	Lode	2017-000737	48
M49	10/18/2016	440807	Lode	2017-000738	49
M50	10/18/2016	440808	Lode	2017-000739	50
M51	10/18/2016	440809	Lode	2017-000740	51
M52	10/18/2016	440810	Lode	2017-000741	52
M53	10/18/2016	440811	Lode	2017-000742	53
M54	10/18/2016	440812	Lode	2017-000743	54
M55	10/18/2016	440813	Lode	2017-000744	55
M56	10/18/2016	440814	Lode	2017-000745	56
M57	10/18/2016	440815	Lode	2017-000746	57
M58	10/18/2016	440816	Lode	2017-000747	58
M59	10/18/2016	440817	Lode	2017-000748	59
M60	10/18/2016	440818	Lode	2017-000749	60
M61	10/18/2016	440819	Lode	2017-000750	61
M62	10/18/2016	440820	Lode	2017-000752	62
M63	10/18/2016	440821	Lode	2017-000751	63
M64	10/18/2016	440822	Lode	2017-000753	64

RECEIVED  
CLM AZ STATE OFFICE  
2017 JUL 13 A 11:14



M65	10/18/2016	440823	Lode	2017-000754	65
M66	10/18/2016	440824	Lode	2017-000755	66
M67	10/18/2016	440825	Lode	2017-000756	67
M68	10/18/2016	440826	Lode	2017-000757	68
M69	10/18/2016	440827	Lode	2017-000758	69
M70	10/18/2016	440828	Lode	2017-000759	70
M71	10/18/2016	440829	Lode	2017-000760	71
M72	10/18/2016	440830	Lode	2017-000761	72
M73	10/18/2016	440831	Lode	2017-000762	73
M74	10/18/2016	440832	Lode	2017-000763	74
M75	10/18/2016	440833	Lode	2017-000764	75
M76	10/18/2016	440834	Lode	2017-000765	76
M77	10/18/2016	440835	Lode	2017-000766	77
M78	10/18/2016	440836	Lode	2017-000767	78
M79	10/18/2016	440837	Lode	2017-000768	79
M80	10/18/2016	440838	Lode	2017-000769	80
M81	10/18/2016	440839	Lode	2017-000770	81
M82	10/18/2016	440840	Lode	2017-000771	82
M83	10/18/2016	440841	Lode	2017-000772	83
M84	10/18/2016	440842	Lode	2017-000773	84
M85	10/18/2016	440843	Lode	2017-000774	85
M86	10/18/2016	440844	Lode	2017-000775	86
M87	10/18/2016	440845	Lode	2017-000776	87
M88	10/18/2016	440846	Lode	2017-000777	88
M89	10/18/2016	440847	Lode	2017-000778	89
M90	10/18/2016	440848	Lode	2017-000779	90
M91	10/18/2016	440849	Lode	2017-000780	91
M92	10/18/2016	440850	Lode	2017-000781	92
M93	10/18/2016	440851	Lode	2017-000782	93
M94	10/18/2016	440852	Lode	2017-000783	94
M95	10/18/2016	440853	Lode	2017-000784	95
M96	10/18/2016	440854	Lode	2017-000785	96
M97	10/18/2016	440855	Lode	2017-000786	97
M98	10/18/2016	440856	Lode	2017-000787	98
M99	10/18/2016	440857	Lode	2017-000788	99

RECEIVED  
PLM AZ STATE OFFICE  
2017 JUL 13 A 11:13

M100	10/18/2016	440858	Lode	2017-000789	100
M101	10/18/2016	440859	Lode	2017-000790	101
M102	10/18/2016	440860	Lode	2017-000791	102
M103	10/18/2016	440861	Lode	2017-000792	103
M104	10/18/2016	440862	Lode	2017-000793	104
M105	10/18/2016	440863	Lode	2017-000794	105
M106	10/18/2016	440864	Lode	2017-000795	106
M107	10/18/2016	440865	Lode	2017-000796	107
M108	10/18/2016	440866	Lode	2017-000797	108
M109	10/18/2016	440867	Lode	2017-000798	109
M110	10/18/2016	440868	Lode	2017-000799	110
M111	10/18/2016	440869	Lode	2017-000800	111
M112	10/18/2016	440870	Lode	2017-000802	112
M113	10/18/2016	440871	Lode	2017-000803	113
M114	10/18/2016	440872	Lode	2017-000805	114
Raydue 248	10/13/2016	440873	Lode	2017-000674	115
Raydue 249	10/13/2016	440874	Lode	2017-000675	116
Raydue 251	10/13/2016	440875	Lode	2017-000676	117
Raydue 253	10/13/2016	440876	Lode	2017-000677	118
Raydue 254	10/13/2016	440877	Lode	2017-000678	119
Raydue 255	10/13/2016	440878	Lode	2017-000679	120
Mill Site 1	10/13/2016	440879	Mill site	2017-000680	121
Mill Site 2	10/13/2016	440880	Mill site	2017-000681	122
Mill Site 4	10/13/2016	440881	Mill site	2017-000682	123
Mill Site 5	10/13/2016	440882	Mill site	2017-000683	124
Mill Site 6	10/13/2016	440883	Mill site	2017-000684	125
Mill Site 7	10/13/2016	440884	Mill site	2017-000685	126
Mill Site 8	10/13/2016	440885	Mill site	2017-000686	127
Mill Site 9	10/13/2016	440886	Mill site	2017-000687	128
Mill Site 10	10/13/2016	440887	Mill site	2017-000688	129
Mill Site 11	10/13/2016	440888	Mill site	2017-000689	130
Mill Site 13	10/13/2016	440889	Mill site	2017-000690	131
Mill Site 14	10/13/2016	440890	Mill site	2017-000691	132

RECEIVED  
PLM AZ STATE OFFICE

2011 JUL 13 A 11: 13

RECEIVED  
PLM AZ STATE OFFICE



**United States Department of the Interior**  
**Bureau of Land Management**  
DIV OF LANDS, MINRLS & ENERGY  
ONE N CENTRAL AVE  
PHOENIX, AZ 85004 -4427  
Phone: 602-417-9200

Receipt

No:

3887559

<b>Transaction #:</b> 3996764	
<b>Date of Transaction:</b> 07/13/2017	
<b>CUSTOMER:</b>	
	NEVADA PACIFIC GOLD (US) INC 2215 N 5TH ST ELKO,NV 89801-2458 US

LINE #	QTY	DESCRIPTION	REMARKS	UNIT PRICE	TOTAL
1	1.00	LOCATABLE MINERALS / MINING CLAIMS- NOT NEW-UNADJUD,ONE AUTH NO. ONLY / MINING CLAIM MONEY RECEIVED <b>CASES:</b> AMC443147/\$1470.00	TRNSFR (147)	- n/a -	1470.00
<b>TOTAL:</b>					<b>\$1,470.00</b>

PAYMENT INFORMATION				
1	AMOUNT:	1470.00	POSTMARKED:	N/A
	TYPE:	CHECK	RECEIVED:	07/13/2017
	CHECK NO:	23232		
	NAME:	MCEWEN MINING INC 2215 N 5TH ST ELKO NV 89801-2458 US		

REMARKS

This receipt was generated by the automated BLM Collections and Billing System and is a paper representation of a portion of the official electronic record contained therein.



**NOTICE!!**

**These documents have been scanned!**

**Do not place un-scanned documents beneath this notice!**

**Do not remove this notice from this file!**

GPO Jacket No. 560-102  
Print Order 61540  
Rise Business Services, LLC  
Job=AZ15 4/30/2019



Box Number= AZ15009



Claim Begin-End: AMC443147-AMC443154

4 Annual Filings



AZ15009-15

AMC450400-AMC453366



DEPARTMENT OF THE INTERIOR  
BUREAU OF LAND MANAGEMENT  
MINING CLAIMS

Run Date/Time: 8/21/2019

MC Maintenance Fees Paid Through the BLM Pay Portal  
(by Date Paid)

Page 101 Of 184

**CBS Receipt: 4535223**

Printed For Lead File # AMC443147

Agency Tracking ID: 1566058007

Assessment Year: 2020

Number of BLM Serial Nr: 15

Paid On: 8/17/2019

Total Amount Paid: \$2,475.00

Claim Name	BLM Serial No	Lead File No	Amount Paid
AMBASSADOR	AMC443147	AMC443147	\$165.00
GOLDEN DOOR EXT 95	AMC443148	AMC443147	\$165.00
GOLDEN DOOR EXT 97	AMC443149	AMC443147	\$165.00
GOLDEN DOOR EXT 100	AMC443150	AMC443147	\$165.00
GOLDEN DOOR EXT 147	AMC443151	AMC443147	\$165.00
GOLDEN DOOR EXT 149	AMC443152	AMC443147	\$165.00
JANIE NO 1	AMC443153	AMC443147	\$165.00
JANIE NO 2	AMC443154	AMC443147	\$165.00
APEX #1	AMC443380	AMC443380	\$165.00
APEX #2	AMC443381	AMC443380	\$165.00
GOLDEN DOOR NO 2	AMC443382	AMC443380	\$165.00
GOLDEN DOOR NO 7	AMC443383	AMC443380	\$165.00
MONETA	AMC443384	AMC443380	\$165.00
MOSS #1	AMC443385	AMC443380	\$165.00
MOSS #2	AMC443386	AMC443380	\$165.00

**United States Department of the Interior**  
**Bureau of Land Management**  
BUSINESS & SUPPORT SVCS DIV  
ONE N CENTRAL AVE SUITE 800  
PHOENIX, AZ 85004 -4427  
Phone: 602-417-9200

Receipt

No:

4535223

**Transaction #:** 4656128**Date of Transaction:** 08/17/2019**CUSTOMER:**

JOHN M DEMING  
7340 E, MELROSE ST.  
MESA, AZ 85207 US

LINE #	QTY	DESCRIPTION	REMARKS	UNIT PRICE	TOTAL
1	1.00	LOCATABLE MINERALS / MINING CLAIMS- NOT NEW-UNADJUD, ONE AUTH NO. ONLY / MINING CLAIM MONEY RECEIVED CASES: AMC443147/\$2475.00		- n/a -	2475.00
<b>TOTAL:</b>					<b>\$2,475.00</b>

**PAYMENT INFORMATION**

NOTE: Items will appear on credit card statement as "BLM O Mining Claim".

1	AMOUNT:	2475.00	POSTMARKED:	N/A
	TYPE:	CREDIT CARD	RECEIVED:	08/17/2019
	NAME:	JOHN M DEMING 7340 E, MELROSE ST. MESA AZ 85207 US		
	CARD NO:	XXXXXXXXXXXX1545	AUTH CODE:	01554C
	NAME ON CARD:	JOHN M DEMING		
	SIGNATURE:	INTERNET		

**REMARKS**

This receipt was generated by the automated BLM Collections and Billing System and is a paper representation of a portion of the official electronic record contained therein.





**NEVADA  
PACIFIC**  
Gold (US), Inc.

June 13, 2018

Via FedEx

Department of the Interior  
Bureau of Land Management  
Arizona State Office  
1 North Central Ave.  
Phoenix, AZ 85004  
Phone: 602-417-9200

440759  
443147  
443380  
RECEIVED  
BLM AZ STATE OFFICE  
2018 JUN 18 P 1:26  
PHOENIX, ARIZONA

447986

RE: Affidavit of Payment of Claims Maintenance Fee and Notice of Intent to Hold Mining Claims and Sites, 160 claims

Dear Sir or Madam:

We have enclosed three (3) "Affidavit of Payment of Claims Maintenance Fee and Notice of Intent to Hold Mining Claims and Sites," along with the corresponding Exhibits, for payment of the claim maintenance fees for the 2019 assessment year ending September 1, 2018. One Affidavit and Exhibit is for the M, Raydue, and Mill Site claims (132 claims, 5 pages total), another Affidavit and Exhibit for the Ambassador, Golden Door, Janie, Apex, Moneta, and Moss claims (15 claims, 2 pages total), and an Affidavit and Exhibit for the NPG claims (13 claims, 2 pages total) for a total of 160 mining claims. We have attached check # 24419, in the amount of \$24,800.00, as payment for the 2019 assessment year claim maintenance fees of \$155 per claim for the 160 mining claims.

Please return the BLM stamped documents to my attention at 2215 N. 5<sup>th</sup> Street, Elko, NV 89801 using the enclosed self-addressed prepaid FedEx envelope. If you have any questions please call my cell phone at 720-212-3222, or my desk phone at 775-299-4098.

Sincerely,

Paula M. Dodds  
Land Manager

Enclosures: Check # 24419  
3 Affidavits of Payment with corresponding Exhibits  
Return FedEx Envelope

# 419 3050

Nevada Pacific Gold (US) Inc.  
2215 N. 5<sup>th</sup> St.  
Elko, NV 89801  
Attention: Land Department

R Martinez  
NOTARY PUBLIC



**EXHIBIT A**

**Affidavit and Intent to Hold Mining Claims**

Owner: Nevada Pacific Gold (US), Inc., 132 Claims (M, Raydue, Mill Site)  
Mohave County, Arizona

Claim Name	BLM Serial AMC No.	Location Date	Claim Type	Gila Salt River Base and Meridian Township, Range, Section, Aliquot	Mohave County Recording	count
M1	440759	10/18/2016	Lode	T25N-R21W, Sec. 21: NW	2017000692	1
M2	440760	10/18/2016	Lode	T25N-R21W, Sec. 21: NE, NW	2017000693	2
M3	440761	10/18/2016	Lode	T25N-R21W, Sec. 21: NE	2017000801	3
M4	440762	10/18/2016	Lode	T25N-R21W, Sec. 20: NE	2017000694	4
M5	440763	10/18/2016	Lode	T25N-R21W, Sec. 21: NW	2017000804	5
M6	440764	10/18/2016	Lode	T25N-R21W, Sec. 21: NE, NW	2017000695	6
M7	440765	10/18/2016	Lode	T25N-R21W, Sec. 21: NE	2017000696	7
M8	440766	10/18/2016	Lode	T25N-R21W, Sec. 20: NE, NW, SW, SE	2017000697	8
M9	440767	10/18/2016	Lode	T25N-R21W, Sec. 20: NE, SE	2017000698	9
M10	440768	10/18/2016	Lode	T25N-R21W, Sec. 20: NE, SE; Sec. 21: NW, SW	2017000699	10
M11	440769	10/18/2016	Lode	T25N-R21W, Sec. 21: NW, SW	2017000700	11
M12	440770	10/18/2016	Lode	T25N-R21W, Sec. 21: NE, NW, SW, SE	2017000701	12
M13	440771	10/18/2016	Lode	T25N-R21W, Sec. 21: NE, SE	2017000702	13
M14	440772	10/18/2016	Lode	T25N-R21W, Sec. 20: SW, SE	2017000703	14
M15	440773	10/18/2016	Lode	T25N-R21W, Sec. 20: SE	2017000704	15
M16	440774	10/18/2016	Lode	T25N-R21W, Sec. 20: SE; Sec. 21: SW	2017000705	16
M17	440775	10/18/2016	Lode	T25N-R21W, Sec. 21: SW	2017000706	17
M18	440776	10/18/2016	Lode	T25N-R21W, Sec. 21: SW, SE	2017000707	18
M19	440777	10/18/2016	Lode	T25N-R21W, Sec. 21: SE	2017000708	19
M20	440778	10/18/2016	Lode	T25N-R21W, Sec. 20: SW, SE	2017000709	20
M21	440779	10/18/2016	Lode	T25N-R21W, Sec. 20: SE	2017000710	21
M22	440780	10/18/2016	Lode	T25N-R21W, Sec. 20: SE; Sec. 21: SW	2017000711	22
M23	440781	10/18/2016	Lode	T25N-R21W, Sec. 21: SW	2017000712	23
M24	440782	10/18/2016	Lode	T25N-R21W, Sec. 21: SW, SE	2017000713	24
M25	440783	10/18/2016	Lode	T25N-R21W, Sec. 20: SW, SE	2017000714	25
M26	440784	10/18/2016	Lode	T25N-R21W, Sec. 20: SE	2017000715	26
M27	440785	10/18/2016	Lode	T25N-R21W, Sec. 20: SE; Sec. 21: SW	2017000716	27
M28	440786	10/18/2016	Lode	T25N-R21W, Sec. 21: SW	2017000717	28
M29	440787	10/18/2016	Lode	T25N-R21W, Sec. 21: SW, SE	2017000718	29
M30	440788	10/18/2016	Lode	T25N-R21W, Sec. 20: SW, SE	2017000719	30
M31	440789	10/18/2016	Lode	T25N-R21W, Sec. 20: SE	2017000720	31
M32	440790	10/18/2016	Lode	T25N-R21W, Sec. 20: SE; Sec. 21: SW	2017000721	32
M33	440791	10/18/2016	Lode	T25N-R21W, Sec. 21: SW	2017000722	33
M34	440792	10/18/2016	Lode	T25N-R21W, Sec. 21: SW, SE	2017000723	34
M35	440793	10/18/2016	Lode	T25N-R21W, Sec. 21: SE	2017000724	35
M36	440794	10/18/2016	Lode	T25N-R21W, Sec. 29: NE, NW	2017000725	36
M37	440795	10/18/2016	Lode	T25N-R21W, Sec. 28: NW	2017000726	37
M38	440796	10/18/2016	Lode	T25N-R21W, Sec. 28: NE, NW	2017000727	38
M39	440797	10/18/2016	Lode	T25N-R21W, Sec. 28: NE	2017000728	39
M40	440798	10/18/2016	Lode	T25N-R21W, Sec. 29: NE, NW	2017000729	40
M41	440799	10/18/2016	Lode	T25N-R21W, Sec. 28: NW	2017000730	41
M42	440800	10/18/2016	Lode	T25N-R21W, Sec. 28: NE, NW	2017000731	42

RECEIVED  
AZ STATE OFFICE  
JUN 18 P 1:26  
PHOENIX, ARIZONA



**EXHIBIT A**

**Affidavit and Intent to Hold Mining Claims**

Owner: Nevada Pacific Gold (US), Inc., 132 Claims (M, Raydue, Mill Site)  
Mohave County, Arizona

Claim Name	BLM Serial AMC No.	Location Date	Claim Type	Gila Salt River Base and Meridian Township, Range, Section, Aliquot	Mohave County Recording	count
M43	440801	10/18/2016	Lode	T25N-R21W, Sec. 28: NE	2017000732	43
M44	440802	10/18/2016	Lode	T25N-R21W, Sec. 29: NE, NW	2017000733	44
M45	440803	10/18/2016	Lode	T25N-R21W, Sec. 28: NW	2017000734	45
M46	440804	10/18/2016	Lode	T25N-R21W, Sec. 28: NE, NW	2017000735	46
M47	440805	10/18/2016	Lode	T25N-R21W, Sec. 28: NE	2017000736	47
M48	440806	10/18/2016	Lode	T25N-R21W, Sec. 29: NE, NW	2017000737	48
M49	440807	10/18/2016	Lode	T25N-R21W, Sec. 28: NW	2017000738	49
M50	440808	10/18/2016	Lode	T25N-R21W, Sec. 28: NE, NW	2017000739	50
M51	440809	10/18/2016	Lode	T25N-R21W, Sec. 28: NE	2017000740	51
M52	440810	10/18/2016	Lode	T25N-R21W, Sec. 29: NW, SW	2017000741	52
M53	440811	10/18/2016	Lode	T25N-R21W, Sec. 29: NE, NW, SW, SE	2017000742	53
M54	440812	10/18/2016	Lode	T25N-R21W, Sec. 28: NW, SW; Sec. 29: NE, SE	2017000743	54
M55	440813	10/18/2016	Lode	T25N-R21W, Sec. 28: NW, SW	2017000744	55
M56	440814	10/18/2016	Lode	T25N-R21W, Sec. 28: NE, NW, SW, SE	2017000745	56
M57	440815	10/18/2016	Lode	T25N-R21W, Sec. 28: NE, SE	2017000746	57
M58	440816	10/18/2016	Lode	T25N-R21W, Sec. 27: NW, SW; Sec. 28: NE, SE	2017000747	58
M59	440817	10/18/2016	Lode	T25N-R21W, Sec. 29: SW	2017000748	59
M60	440818	10/18/2016	Lode	T25N-R21W, Sec. 29: SW, SE	2017000749	60
M61	440819	10/18/2016	Lode	T25N-R21W, Sec. 28: NW, SW; Sec. 29: NE, SE	2017000750	61
M62	440820	10/18/2016	Lode	T25N-R21W, Sec. 28: SW	2017000752	62
M63	440821	10/18/2016	Lode	T25N-R21W, Sec. 28: SW, SE	2017000751	63
M64	440822	10/18/2016	Lode	T25N-R21W, Sec. 28: SE	2017000753	64
M65	440823	10/18/2016	Lode	T25N-R21W, Sec. 27: SW; Sec. 28: SE	2017000754	65
M66	440824	10/18/2016	Lode	T25N-R21W, Sec. 29: SW	2017000755	66
M67	440825	10/18/2016	Lode	T25N-R21W, Sec. 29: SW, SE	2017000756	67
M68	440826	10/18/2016	Lode	T25N-R21W, Sec. 28: SW; Sec. 29: SE	2017000757	68
M69	440827	10/18/2016	Lode	T25N-R21W, Sec. 28: SW	2017000758	69
M70	440828	10/18/2016	Lode	T25N-R21W, Sec. 28: SW, SE	2017000759	70
M71	440829	10/18/2016	Lode	T25N-R21W, Sec. 28: SE	2017000760	71
M72	440830	10/18/2016	Lode	T25N-R21W, Sec. 27: SW; Sec. 28: SE	2017000761	72
M73	440831	10/18/2016	Lode	T25N-R21W, Sec. 29: SW	2017000762	73
M74	440832	10/18/2016	Lode	T25N-R21W, Sec. 29: SW, SE	2017000763	74
M75	440833	10/18/2016	Lode	T25N-R21W, Sec. 28: SW; Sec. 29: SE	2017000764	75
M76	440834	10/18/2016	Lode	T25N-R21W, Sec. 28: SW	2017000765	76
M77	440835	10/18/2016	Lode	T25N-R21W, Sec. 28: SW, SE	2017000766	77
M78	440836	10/18/2016	Lode	T25N-R21W, Sec. 28: SE	2017000767	78
M79	440837	10/18/2016	Lode	T25N-R21W, Sec. 27: SW; Sec. 28: SE	2017000768	79
M80	440838	10/18/2016	Lode	T25N-R21W, Sec. 29: SW; Sec. 32: NW	2017000769	80
M81	440839	10/18/2016	Lode	T25N-R21W, Sec. 29: SW, SE; Sec. 32: NE, NW	2017000770	81
M82	440840	10/18/2016	Lode	T25N-R21W, Sec. 28: SW; Sec. 29: SE; Sec. 32: NE; Sec. 33: NW	2017000771	82
M83	440841	10/18/2016	Lode	T25N-R21W, Sec. 28: SW; Sec. 33: NW	2017000772	83

RECEIVED  
JUN 18 P 1:26  
BLM  
STATE OFFICE  
PHOENIX, ARIZONA



**EXHIBIT A**  
**Affidavit and Intent to Hold Mining Claims**  
Owner: Nevada Pacific Gold (US), Inc., 132 Claims (M, Raydue, Mill Site)  
Mohave County, Arizona

Claim Name	BLM Serial AMC No.	Location Date	Claim Type	Gila Salt River Base and Meridian Township, Range, Section, Aliquot	Mohave County Recording	count
M84	440842	10/18/2016	Lode	T25N-R21W, Sec. 28: SW, SE; Sec. 33: NE, NW	2017000773	84
M85	440843	10/18/2016	Lode	T25N-R21W, Sec. 28: SE; Sec. 33: NE	2017000774	85
M86	440844	10/18/2016	Lode	T25N-R21W, Sec. 27: SW; Sec. 28: SE; Sec. 33: NE; Sec. 34: NW	2017000775	86
M87	440845	10/18/2016	Lode	T25N-R21W, Sec. 32: NE; Sec. 33: NW	2017000776	87
M88	440846	10/18/2016	Lode	T25N-R21W, Sec. 33: NW	2017000777	88
M89	440847	10/18/2016	Lode	T25N-R21W, Sec. 33: NE, NW	2017000778	89
M90	440848	10/18/2016	Lode	T25N-R21W, Sec. 33: NE	2017000779	90
M91	440849	10/18/2016	Lode	T25N-R21W, Sec. 33: NE; Sec. 34: NW	2017000780	91
M92	440850	10/18/2016	Lode	T25N-R21W, Sec. 32: NE; Sec. 33: NW	2017000781	92
M93	440851	10/18/2016	Lode	T25N-R21W, Sec. 33: NW	2017000782	93
M94	440852	10/18/2016	Lode	T25N-R21W, Sec. 33: NE, NW	2017000783	94
M95	440853	10/18/2016	Lode	T25N-R21W, Sec. 33: NE	2017000784	95
M96	440854	10/18/2016	Lode	T25N-R21W, Sec. 33: NE; Sec. 34: NW	2017000785	96
M97	440855	10/18/2016	Lode	T25N-R21W, Sec. 32: NE; Sec. 33: NW	2017000786	97
M98	440856	10/18/2016	Lode	T25N-R21W, Sec. 33: NW	2017000787	98
M99	440857	10/18/2016	Lode	T25N-R21W, Sec. 33: NE, NW	2017000788	99
M100	440858	10/18/2016	Lode	T25N-R21W, Sec. 33: NE; Sec. 34: NW	2017000789	100
M101	440859	10/18/2016	Lode	T25N-R21W, Sec. 32: NE; Sec. 33: NW	2017000790	101
M102	440860	10/18/2016	Lode	T25N-R21W, Sec. 33: NW	2017000791	102
M103	440861	10/18/2016	Lode	T25N-R21W, Sec. 33: NE, NW	2017000792	103
M104	440862	10/18/2016	Lode	T25N-R21W, Sec. 33: NE; Sec. 34: NW	2017000793	104
M105	440863	10/18/2016	Lode	T25N-R21W, Sec. 33: NW, SW	2017000794	105
M106	440864	10/18/2016	Lode	T25N-R21W, Sec. 33: NE, SE	2017000795	106
M107	440865	10/18/2016	Lode	T25N-R21W, Sec. 33: NE, SE; Sec. 34: NW, SW	2017000796	107
M108	440866	10/18/2016	Lode	T25N-R21W, Sec. 33: SW	2017000797	108
M109	440867	10/18/2016	Lode	T25N-R21W, Sec. 33: SW, SE	2017000798	109
M110	440868	10/18/2016	Lode	T25N-R21W, Sec. 33: SE	2017000799	110
M111	440869	10/18/2016	Lode	T25N-R21W, Sec. 33: SW	2017000800	111
M112	440870	10/18/2016	Lode	T25N-R21W, Sec. 33: SW, SE	2017000802	112
M113	440871	10/18/2016	Lode	T25N-R21W, Sec. 33: SE	2017000803	113
M114	440872	10/18/2016	Lode	T25N-R21W, Sec. 33: SW	2017000805	114
Raydue 248	440873	10/13/2016	Lode	T25N-R21W, Sec. 29: NE	2017000674	115
Raydue 249	440874	10/13/2016	Lode	T25N-R21W, Sec. 28: NW; Sec. 29: NE	2017000675	116
Raydue 251	440875	10/13/2016	Lode	T25N-R21W, Sec. 28: NW; Sec. 29: NE	2017000676	117
Raydue 253	440876	10/13/2016	Lode	T25N-R21W, Sec. 28: NW; Sec. 29: NE	2017000677	118
Raydue 254	440877	10/13/2016	Lode	T25N-R21W, Sec. 29: NE	2017000678	119
Raydue 255	440878	10/13/2016	Lode	T25N-R21W, Sec. 28: NW; Sec. 29: NE	2017000679	120
Mill Site 1	440879	10/13/2016	Mill Site	T25N-R21W, Sec. 29: NE	2017000680	121
Mill Site 2	440880	10/13/2016	Mill Site	T25N-R21W, Sec. 29: NE	2017000681	122

RECEIVED  
BLM AZ STATE OFFICE  
2018 JUN 18 P 1:25  
PHOENIX, ARIZONA

**EXHIBIT A****Affidavit and Intent to Hold Mining Claims**

Owner: Nevada Pacific Gold (US), Inc., 132 Claims (M, Raydue, Mill Site)  
Mohave County, Arizona

Claim Name	BLM Serial AMC No.	Location Date	Claim Type	Gila Salt River Base and Meridian Township, Range, Section, Aliquot	Mohave County Recording	count
Mill Site 4	440881	10/13/2016	Mill Site	T25N-R21W, Sec. 29: NE	2017000682	123
Mill Site 5	440882	10/13/2016	Mill Site	T25N-R21W, Sec. 29: NE	2017000683	124
Mill Site 6	440883	10/13/2016	Mill Site	T25N-R21W, Sec. 29: NE	2017000684	125
Mill Site 7	440884	10/13/2016	Mill Site	T25N-R21W, Sec. 29: NE	2017000685	126
Mill Site 8	440885	10/13/2016	Mill Site	T25N-R21W, Sec. 29: NE	2017000686	127
Mill Site 9	440886	10/13/2016	Mill Site	T25N-R21W, Sec. 29: NE	2017000687	128
Mill Site 10	440887	10/13/2016	Mill Site	T25N-R21W, Sec. 29: NE	2017000688	129
Mill Site 11	440888	10/13/2016	Mill Site	T25N-R21W, Sec. 29: NE	2017000689	130
Mill Site 13	440889	10/13/2016	Mill Site	T25N-R21W, Sec. 29: NE	2017000690	131
Mill Site 14	440890	10/13/2016	Mill Site	T25N-R21W, Sec. 29: NE	2017000691	132

RECEIVED  
BLM AZ STATE OFFICE  
2018 JUN 18 P 1:25  
PHOENIX, ARIZONA



Nevada Pacific Gold (US) Inc.  
2215 N. 5<sup>th</sup> St.  
Elko, NV 89801  
Attention: Land Department

AFFIDAVIT OF PAYMENT OF CLAIM MAINTENANCE FEE  
AND NOTICE OF INTENT TO HOLD MINING CLAIMS AND SITES

State of Nevada )  
 ) ss.  
County of Elko )

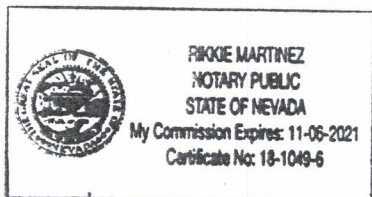
A claim maintenance fee of one hundred and fifty-five dollars (\$155.00) per Claim was timely paid to the Bureau of Land Management Arizona State Office, by Nevada Pacific Gold, the owner of the Claims, in lieu of recording an affidavit of assessment work for the purpose of complying with the laws of the United States and holding the claims through the assessment year ending September 1, 2019. The required maintenance fee was also timely paid for each of the Claims for the assessment year ending September 1, 2018, to the extent required by the laws of the United States to maintain the Claims.

This affidavit is made as of the date set forth below pursuant to Arizona Revised Statute § 27-208.

State of Nevada  
County of Elko

RECEIVED  
BLM AZ STATE OFFICE  
2008 JUN 18 P 1:27  
PACIFIC, ARIZONA  
7

SEAL:



*R. Martinez*  
\_\_\_\_\_  
NOTARY PUBLIC

**EXHIBIT A**

Affidavit and Intent to Hold Mining Claims  
Owner: Nevada Pacific Gold (US), Inc., 15 Claims  
Mohave County, Arizona

Claim Name	BLM Serial AMC No.	Location Date	Claim Type	Gila and Salt River Meridian Township, Range, Section, Aliquot	Mohave County Recording	count
Ambassador	443147	3/29/2017	Lode	T25N-R21W, Sec. 34: NW	2017014592	1
Golden Door Extension 95	443148	3/29/2017	Lode	T25N-R21W, Sec. 33: NE	2017014587	2
Golden Door Extension 97	443149	3/29/2017	Lode	T25N-R21W, Sec. 33: NE	2017014588	3
Golden Door Extension 100	443150	3/29/2017	Lode	T25N-R21W, Sec. 33: NE, NW, SW, SE	2017014589	4
Golden Door Extension 147	443151	3/29/2017	Lode	T25N-R21W, Sec. 21: SE	2017014585	5
Golden Door Extension 149	443152	3/29/2017	Lode	T25N-R21W, Sec. 21: SE	2017014586	6
Janie No 1	443153	3/29/2017	Lode	T25N-R21W, Sec. 34: NW	2017014590	7
Janie No 2	443154	3/29/2017	Lode	T25N-R21W, Sec. 34: NW	2017014591	8
Apex #1	443380	4/9/2017	Lode	T25N-R21W, Sec. 28: NW, SW	2017016905	9
Apex #2	443381	4/9/2017	Lode	T25N-R21W, Sec. 28: NW	2017016906	10
Golden Door No.2	443382	4/9/2017	Lode	T25N-R21W, Sec. 20: SE	2017016908	11
Golden Door #7	443383	4/9/2017	Lode	T25N-R21W, Sec. 20: NE, SE; Sec. 21: NW, SW	2017016909	12
Moneta	443384	4/9/2017	Lode	T25N-R21W, Sec. 28: NW, SW	2017016907	13
Moss #1	443385	4/9/2017	Lode	T25N-R21W, Sec. 33: NE; Sec. 34: NW	2017016903	14
Moss #2	443386	4/9/2017	Lode	T25N-R21W, Sec. 33: NE; Sec. 34: NW	2017016904	15

RECEIVED  
BLM AZ STATE OFFICE  
2018 JUN 18 P 1:27  
PHOENIX, ARIZONA



Nevada Pacific Gold (US) Inc.  
2215 N. 5<sup>th</sup> St.  
Elko, NV 89801  
Attention: Land Department

State of Nevada     )  
                             ) ss.  
County of Elko     )

R. Martinez  
NOTARY PUBLIC

**EXHIBIT A**  
Affidavit and Intent to Hold Mining Claims  
Owner: Nevada Pacific Gold (US), Inc., 13 Claims  
Mohave County, Arizona

Claim Name	BLM Serial No.	Location Date	Claim Type	Gila and Salt River Meridian Township, Range, Section, Aliquot	Mohave County Recording	count
NPG 17	AMC447986	9/19/2017	Lode	T24N-R21W, Sec. 4: NW, Sec. 5: NE	2017058735	1
NPG 18	AMC447987	9/19/2017	Lode	T24N-R21W, Sec. 4: NW	2017058736	2
NPG 19	AMC447988	9/19/2017	Lode	T24N-R21W, Sec. 4: NW, NE	2017058737	3
NPG 20	AMC447989	9/19/2017	Lode	T24N-R21W, Sec. 4: NE	2017058738	4
NPG 22	AMC447990	9/19/2017	Lode	T24N-R21W, Sec. 4: NW, Sec. 5: NE; T25N-R21W, Sec. 33: SW	2017058739	5
NPG 23	AMC447991	9/19/2017	Lode	T24N-R21W, Sec. 4: NW T25N-R21W, Sec. 33: SW, SE	2017058740	6
NPG 24	AMC447992	9/19/2017	Lode	T24N-R21W, Sec. 4: NE, NW; T25N-R21W, Sec. 33: SE	2017058741	7
NPG 25	AMC447993	9/19/2017	Lode	T24N-R21W, Sec. 4: NE; T25N-R21W, Sec. 33: SE, Sec. 34: SW	2017058742	8
NPG 28	AMC447994	9/19/2017	Lode	T25N-R21W, Sec. 33: SW, SE	2017058743	9
NPG 29	AMC447995	9/19/2017	Lode	T25N-R21W, Sec. 33: SE	2017058744	10
NPG 30	AMC447996	9/19/2017	Lode	T25N-R21W, Sec. 33: SE, Sec. 34: SW	2017058745	11
NPG 33	AMC447997	9/19/2017	Lode	T25N-R21W, Sec. 33: SE, Sec. 34: SW	2017058746	12
NPG 37	AMC447998	9/19/2017	Lode	T25N-R21W, Sec. 33: SE, Sec. 34: SW	2017058747	13

RECEIVED  
BLM AZ STATE OFFICE  
2018 JUN 18 P 1:27  
PHOENIX, ARIZONA



ORIGIN ID: EKO  
CRYSTAL CARLOS  
NICEWEN MINING, INC.  
2215 N. 5TH STREET  
ELKO, NV 89801  
UNITED STATES US

(775) 777-9977

SHIP DATE: 13JUN18  
ACTWGT: 1.00 LB  
CAD: 7580290/INET3980

BILL SENDER

TO USDOJ BLM ARIZONA STATE OFFICE

ONE NORTH CENTRAL AVE.  
SUITE 800 (8TH FLOOR)  
PHOENIX AZ 85004

(928) 753-0701

REF: ANNUAL FILING

INV:

DEPT:

PO:



FedEx  
Express



JAN11/12/2014

FedEx

TRK#  
0201

7724 6779 8074

CP ZSYA




FID 5037688 14JUN18 EKO 546C1/48E5/8C8A

15 JUN 4:30P  
MON - 18 JUN AA  
\*\* 2DAY \*\*

004

85004  
AZ-US  
PHX

IX



RECEIVED  
BLM AZ STATE OFFICE  
2018 JUN 18 P 1:20  
PHOENIX, ARIZONA

Insert shipping  
document here.

**United States Department of the Interior**  
**Bureau of Land Management**  
DIV OF LANDS, MINRLS & ENERGY  
ONE N CENTRAL AVE  
PHOENIX, AZ 85004 -4427  
Phone: 602-417-9200

Receipt

No: 4193050

<b>Transaction #:</b> 4307767	
<b>Date of Transaction:</b> 06/19/2018	
CUSTOMER:	
	NEVADA PACIFIC GOLD (US) INC 2215 N 5TH ST ELKO,NV 89801-2458 US

LINE #	QTY	DESCRIPTION	REMARKS	UNIT PRICE	TOTAL
1	1.00	LOCATABLE MINERALS / MINING CLAIMS- NOT NEW-UNADJUD,ONE AUTH NO. ONLY / MINING CLAIM MONEY RECEIVED CASES: AMC440759/\$24800.00	MAINT 2019/160	- n/a -	24800.00
TOTAL:					\$24,800.00

PAYMENT INFORMATION				
1	AMOUNT:	24800.00	POSTMARKED:	N/A
	TYPE:	CHECK	RECEIVED:	06/18/2018
	CHECK NO:	24419		
	NAME:	NEVADA PACIFIC GOLD (US) INC 2215 N 5TH ST ELKO NV 89801-2458 US		

REMARKS

This receipt was generated by the automated BLM Collections and Billing System and is a paper representation of a portion of the official electronic record contained therein.





443147  
443380  
440759

July 13, 2017

HAND DELIVERED

Department of the Interior  
Bureau of Land Management  
Arizona State Office  
1 North Central Ave.  
Phoenix, AZ 85004  
Phone: 602-417-9200


RE: Affidavit of Payment of Claims Maintenance Fee and Notice of Intent to Hold Mining Claims and Sites, 147 claims

Dear Sir or Madam:

We have enclosed two (2) "Affidavit of Payment of Claims Maintenance Fee and Notice of Intent to Hold Mining Claims and Sites," along with the corresponding Exhibits, for the 2018 assessment year ending September 1, 2018. One Affidavit and Exhibit is for the M, Raydue, and Mill Site claims (132 claims, 5 pages total), the other Affidavit and Exhibit is for the Ambassador, Golden Door, Janie, Apex, Moneta, and Moss claims (15 claims, 2 pages total), for a total of 147 mining claims. We have attached check # 23234, in the amount of \$22,785.00, as payment for the 2018 maintenance fees of \$155 per claim for the 147 claims.

Please return the BLM stamped documents to me.

Sincerely,

  
\_\_\_\_\_  
Bruce A. Burke  
Director, Operations and Logistics



RECEIVED  
BLM AZ STATE OFFICE  
2017 JUL 13 A 10:47  
PHOENIX, ARIZONA

REC 3887453 / 147  
CHK 23234

2

CONFORMED COPY \$ 1.50  
FEE # 2017033002  
DATE 7-12-17  
BOOK 171  
PAGES 14

When Recorded, Return to:

Nevada Pacific Gold (US) Inc.  
2215 N. 5<sup>th</sup> St.  
Elko, NV 89801  
Attention: Land Department

AFFIDAVIT OF PAYMENT OF CLAIM MAINTENANCE FEE  
AND NOTICE OF INTENT TO HOLD MINING CLAIMS AND SITES

State of Nevada )  
                          ) ss.  
County of Elko )

The undersigned, being duly sworn, deposes and states that: I am a citizen of the United States and at least eighteen years of age. I reside in Elko County Nevada. I am the duly authorized agent of Nevada Pacific Gold (US) Inc., a Nevada corporation ("Nevada Pacific Gold"), the principle address of which is 2215 N. 5<sup>th</sup> St., Elko, NV 89801. I am personally acquainted with the mining claims and/or mill sites described on the attached Exhibit A (the "Claims"), situated in the Weaver (Virginia) mining district, Mohave County, Arizona. The location notice for each of the Claims is recorded in the office of the Mohave County Recorder. To the extent known, the section, township and range in which the notice of location for each of the Claims was posted is described on the attached Exhibit A.

A claim maintenance fee of one hundred and fifty-five dollars (\$155.00) per Claim was timely paid to the Bureau of Land Management Arizona State Office, by Nevada Pacific Gold, the owner of the Claims, in lieu of recording an affidavit of assessment work for the purpose of complying with the laws of the United States and holding the claims through the assessment year ending September 1, 2018. The required maintenance fee was also timely paid for each of the Claims for the assessment year ending September 1, 2017, to the extent required by the laws of the United States to maintain the Claims.

It is Nevada Pacific Gold's intention to hold and maintain each of the Claims since the date of its location as provided by law.

This affidavit is made as of the date set forth below pursuant to Arizona Revised Statute § 27-208.


Paula M Dodds  
Paula M. Dodds  
Contract Landman

State of Nevada

County of Elko

The foregoing instrument was acknowledged before me on this 10th day of July, 2017, by Paula M. Dodds, agent of Nevada Pacific Gold (US) Inc., a Nevada corporation, on behalf of the corporation.

SEAL:



Crystal Carlos  
NOTARY PUBLIC

RECEIVED  
PLM AZ STATE OFFICE  
2017 JUL 13 A 10:47  
PHOENIX, ARIZONA



**EXHIBIT A**

Affidavit and Intent to Hold Mining Claims  
 Owner: Nevada Pacific Gold (US), Inc., 15 Claims  
 Mohave County, Arizona

Claim Name	BLM Serial AMC No.	Location Date	Claim Type	Gila and Salt River Meridian Township, Range, Section, Aliquot	Mohave County Recording	count
Ambassador	443147	3/29/2017	Lode	T25N-R21W, Sec. 34: NW	2017014592	1
Golden Door Extension 95	443148	3/29/2017	Lode	T25N-R21W, Sec. 33: NE	2017014587	2
Golden Door Extension 97	443149	3/29/2017	Lode	T25N-R21W, Sec. 33: NE	2017014588	3
Golden Door Extension 100	443150	3/29/2017	Lode	T25N-R21W, Sec. 33: NE, NW, SW, SE	2017014589	4
Golden Door Extension 147	443151	3/29/2017	Lode	T25N-R21W, Sec. 21: SE	2017014585	5
Golden Door Extension 149	443152	3/29/2017	Lode	T25N-R21W, Sec. 21: SE	2017014586	6
Janie No 1	443153	3/29/2017	Lode	T25N-R21W, Sec. 34: NW	2017014590	7
Janie No 2	443154	3/29/2017	Lode	T25N-R21W, Sec. 34: NW	2017014591	8
Apex #1	443380	4/9/2017	Lode	T25N-R21W, Sec. 28: NW, SW	2017016905	9
Apex #2	443381	4/9/2017	Lode	T25N-R21W, Sec. 28: NW	2017016906	10
Golden Door No.2	443382	4/9/2017	Lode	T25N-R21W, Sec. 20: SE	2017016908	11
Golden Door #7	443383	4/9/2017	Lode	T25N-R21W, Sec. 20: NE, SE; Sec. 21: NW, SW	2017016909	12
Moneta	443384	4/9/2017	Lode	T25N-R21W, Sec. 28: NW, SW	2017016907	13
Moss #1	443385	4/9/2017	Lode	T25N-R21W, Sec. 33: NE; Sec. 34: NW	2017016903	14
Moss #2	443386	4/9/2017	Lode	T25N-R21W, Sec. 33: NE; Sec. 34: NW	2017016904	15

RECEIVED  
 BLM AZ STATE OFFICE  
 2017 JUL 13 A 10:46  
 PHOENIX, ARIZONA

When Recorded, Return to:

Nevada Pacific Gold (US) Inc.  
2215 N. 5<sup>th</sup> St.  
Elko, NV 89801  
Attention: Land Department

CONFORMED COPY \$150  
FEE # 2017033001  
DATE 7-12-17  
BOOK 101  
PAGES 1A

AFFIDAVIT OF PAYMENT OF CLAIM MAINTENANCE FEE  
AND NOTICE OF INTENT TO HOLD MINING CLAIMS AND SITES

State of Nevada )  
 ) ss.  
County of Elko )

The undersigned, being duly sworn, deposes and states that: I am a citizen of the United States and at least eighteen years of age. I reside in Elko County Nevada. I am the duly authorized agent of Nevada Pacific Gold (US) Inc., a Nevada corporation ("Nevada Pacific Gold"), the principle address of which is 2215 N. 5<sup>th</sup> St., Elko, NV 89801. I am personally acquainted with the mining claims and/or mill sites described on the attached Exhibit A (the "Claims"), situated in the Weaver (Virginia) mining district, Mohave County, Arizona. The location notice for each of the Claims is recorded in the office of the Mohave County Recorder. To the extent known, the section, township and range in which the notice of location for each of the Claims was posted is described on the attached Exhibit A.

A claim maintenance fee of one hundred and fifty-five dollars (\$155.00) per Claim was timely paid to the Bureau of Land Management Arizona State Office, by Nevada Pacific Gold, the owner of the Claims, in lieu of recording an affidavit of assessment work for the purpose of complying with the laws of the United States and holding the claims through the assessment year ending September 1, 2018. The required maintenance fee was also timely paid for each of the Claims for the assessment year ending September 1, 2017, to the extent required by the laws of the United States to maintain the Claims.

It is Nevada Pacific Gold's intention to hold and maintain each of the Claims since the date of its location as provided by law.

This affidavit is made as of the date set forth below pursuant to Arizona Revised Statute § 27-208.


Paula M Dodds  
Paula M. Dodds  
Contract Landman

State of Nevada

County of Elko

The foregoing instrument was acknowledged before me on this 10th day of July, 2017, by Paula M. Dodds, agent of Nevada Pacific Gold (US) Inc., a Nevada corporation, on behalf of the corporation.

SEAL:



[Signature]  
NOTARY PUBLIC

RECEIVED  
BLM AZ STATE OFFICE  
2017 JUL 13 A 10:48  
PHOENIX, ARIZONA



**EXHIBIT A****Affidavit and Intent to Hold Mining Claims**

Owner: Nevada Pacific Gold (US), Inc., 132 Claims (M, Raydue, Mill Site)

Mohave County, Arizona

Claim Name	BLM Serial AMC No.	Location Date	Claim Type	Gila Salt River Base and Meridian Township, Range, Section, Aliquot	Mohave County Recording	count
M1	440759	10/18/2016	Lode	T25N-R21W, Sec. 21: NW	2017000692	1
M2	440760	10/18/2016	Lode	T25N-R21W, Sec. 21: NE, NW	2017000693	2
M3	440761	10/18/2016	Lode	T25N-R21W, Sec. 21: NE	2017000801	3
M4	440762	10/18/2016	Lode	T25N-R21W, Sec. 20: NE	2017000694	4
M5	440763	10/18/2016	Lode	T25N-R21W, Sec. 21: NW	2017000804	5
M6	440764	10/18/2016	Lode	T25N-R21W, Sec. 21: NE, NW	2017000695	6
M7	440765	10/18/2016	Lode	T25N-R21W, Sec. 21: NE	2017000696	7
M8	440766	10/18/2016	Lode	T25N-R21W, Sec. 20: NE, NW, SW, SE	2017000697	8
M9	440767	10/18/2016	Lode	T25N-R21W, Sec. 20: NE, SE	2017000698	9
M10	440768	10/18/2016	Lode	T25N-R21W, Sec. 20: NE, SE; Sec. 21: NW, SW	2017000699	10
M11	440769	10/18/2016	Lode	T25N-R21W, Sec. 21: NW, SW	2017000700	11
M12	440770	10/18/2016	Lode	T25N-R21W, Sec. 21: NE, NW, SW, SE	2017000701	12
M13	440771	10/18/2016	Lode	T25N-R21W, Sec. 21: NE, SE	2017000702	13
M14	440772	10/18/2016	Lode	T25N-R21W, Sec. 20: SW, SE	2017000703	14
M15	440773	10/18/2016	Lode	T25N-R21W, Sec. 20: SE	2017000704	15
M16	440774	10/18/2016	Lode	T25N-R21W, Sec. 20: SE; Sec. 21: SW	2017000705	16
M17	440775	10/18/2016	Lode	T25N-R21W, Sec. 21: SW	2017000706	17
M18	440776	10/18/2016	Lode	T25N-R21W, Sec. 21: SW, SE	2017000707	18
M19	440777	10/18/2016	Lode	T25N-R21W, Sec. 21: SE	2017000708	19
M20	440778	10/18/2016	Lode	T25N-R21W, Sec. 20: SW, SE	2017000709	20
M21	440779	10/18/2016	Lode	T25N-R21W, Sec. 20: SE	2017000710	21
M22	440780	10/18/2016	Lode	T25N-R21W, Sec. 20: SE; Sec. 21: SW	2017000711	22
M23	440781	10/18/2016	Lode	T25N-R21W, Sec. 21: SW	2017000712	23
M24	440782	10/18/2016	Lode	T25N-R21W, Sec. 21: SW, SE	2017000713	24
M25	440783	10/18/2016	Lode	T25N-R21W, Sec. 20: SW, SE	2017000714	25
M26	440784	10/18/2016	Lode	T25N-R21W, Sec. 20: SE	2017000715	26
M27	440785	10/18/2016	Lode	T25N-R21W, Sec. 20: SE; Sec. 21: SW	2017000716	27
M28	440786	10/18/2016	Lode	T25N-R21W, Sec. 21: SW	2017000717	28
M29	440787	10/18/2016	Lode	T25N-R21W, Sec. 21: SW, SE	2017000718	29
M30	440788	10/18/2016	Lode	T25N-R21W, Sec. 20: SW, SE	2017000719	30
M31	440789	10/18/2016	Lode	T25N-R21W, Sec. 20: SE	2017000720	31
M32	440790	10/18/2016	Lode	T25N-R21W, Sec. 20: SE; Sec. 21: SW	2017000721	32
M33	440791	10/18/2016	Lode	T25N-R21W, Sec. 21: SW	2017000722	33
M34	440792	10/18/2016	Lode	T25N-R21W, Sec. 21: SW, SE	2017000723	34
M35	440793	10/18/2016	Lode	T25N-R21W, Sec. 21: SE	2017000724	35
M36	440794	10/18/2016	Lode	T25N-R21W, Sec. 29: NE, NW	2017000725	36

PHOENIX, ARIZONA

2017 JUL 13 A 10:48

RECEIVED  
BLM AZ STATE OFFICE



**EXHIBIT A**

**Affidavit and Intent to Hold Mining Claims**

Owner: Nevada Pacific Gold (US), Inc., 132 Claims (M, Raydue, Mill Site)

Mohave County, Arizona

Claim Name	BLM Serial AMC No.	Location Date	Claim Type	Gila Salt River Base and Meridian Township, Range, Section, Aliquot	Mohave County Recording	count
M37	440795	10/18/2016	Lode	T25N-R21W, Sec. 28: NW	2017000726	37
M38	440796	10/18/2016	Lode	T25N-R21W, Sec. 28: NE, NW	2017000727	38
M39	440797	10/18/2016	Lode	T25N-R21W, Sec. 28: NE	2017000728	39
M40	440798	10/18/2016	Lode	T25N-R21W, Sec. 29: NE, NW	2017000729	40
M41	440799	10/18/2016	Lode	T25N-R21W, Sec. 28: NW	2017000730	41
M42	440800	10/18/2016	Lode	T25N-R21W, Sec. 28: NE, NW	2017000731	42
M43	440801	10/18/2016	Lode	T25N-R21W, Sec. 28: NE	2017000732	43
M44	440802	10/18/2016	Lode	T25N-R21W, Sec. 29: NE, NW	2017000733	44
M45	440803	10/18/2016	Lode	T25N-R21W, Sec. 28: NW	2017000734	45
M46	440804	10/18/2016	Lode	T25N-R21W, Sec. 28: NE, NW	2017000735	46
M47	440805	10/18/2016	Lode	T25N-R21W, Sec. 28: NE	2017000736	47
M48	440806	10/18/2016	Lode	T25N-R21W, Sec. 29: NE, NW	2017000737	48
M49	440807	10/18/2016	Lode	T25N-R21W, Sec. 28: NW	2017000738	49
M50	440808	10/18/2016	Lode	T25N-R21W, Sec. 28: NE, NW	2017000739	50
M51	440809	10/18/2016	Lode	T25N-R21W, Sec. 28: NE	2017000740	51
M52	440810	10/18/2016	Lode	T25N-R21W, Sec. 29: NW, SW	2017000741	52
M53	440811	10/18/2016	Lode	T25N-R21W, Sec. 29: NE, NW, SW, SE	2017000742	53
M54	440812	10/18/2016	Lode	T25N-R21W, Sec. 28: NW, SW; Sec. 29: NE, SE	2017000743	54
M55	440813	10/18/2016	Lode	T25N-R21W, Sec. 28: NW, SW	2017000744	55
M56	440814	10/18/2016	Lode	T25N-R21W, Sec. 28: NE, NW, SW, SE	2017000745	56
M57	440815	10/18/2016	Lode	T25N-R21W, Sec. 28: NE, SE	2017000746	57
M58	440816	10/18/2016	Lode	T25N-R21W, Sec. 27: NW, SW; Sec. 28: NE, SE	2017000747	58
M59	440817	10/18/2016	Lode	T25N-R21W, Sec. 29: SW	2017000748	59
M60	440818	10/18/2016	Lode	T25N-R21W, Sec. 29: SW, SE	2017000749	60
M61	440819	10/18/2016	Lode	T25N-R21W, Sec. 28: NW, SW; Sec. 29: NE, SE	2017000750	61
M62	440820	10/18/2016	Lode	T25N-R21W, Sec. 28: SW	2017000752	62
M63	440821	10/18/2016	Lode	T25N-R21W, Sec. 28: SW, SE	2017000751	63
M64	440822	10/18/2016	Lode	T25N-R21W, Sec. 28: SE	2017000753	64
M65	440823	10/18/2016	Lode	T25N-R21W, Sec. 27: SW; Sec. 28: SE	2017000754	65
M66	440824	10/18/2016	Lode	T25N-R21W, Sec. 29: SW	2017000755	66
M67	440825	10/18/2016	Lode	T25N-R21W, Sec. 29: SW, SE	2017000756	67
M68	440826	10/18/2016	Lode	T25N-R21W, Sec. 28: SW; Sec. 29: SE	2017000757	68
M69	440827	10/18/2016	Lode	T25N-R21W, Sec. 28: SW	2017000758	69
M70	440828	10/18/2016	Lode	T25N-R21W, Sec. 28: SW, SE	2017000759	70
M71	440829	10/18/2016	Lode	T25N-R21W, Sec. 28: SE	2017000760	71
M72	440830	10/18/2016	Lode	T25N-R21W, Sec. 27: SW; Sec. 28: SE	2017000761	72

PHOENIX, ARIZONA

2017 JUL 13 A 10:48



**EXHIBIT A**

**Affidavit and Intent to Hold Mining Claims**

Owner: Nevada Pacific Gold (US), Inc., 132 Claims (M, Raydue, Mill Site)  
Mohave County, Arizona

Claim Name	BLM Serial AMC No.	Location Date	Claim Type	Gila Salt River Base and Meridian Township, Range, Section, Aliquot	Mohave County Recording	count
M73	440831	10/18/2016	Lode	T25N-R21W, Sec. 29: SW	2017000762	73
M74	440832	10/18/2016	Lode	T25N-R21W, Sec. 29: SW, SE	2017000763	74
M75	440833	10/18/2016	Lode	T25N-R21W, Sec. 28: SW; Sec. 29: SE	2017000764	75
M76	440834	10/18/2016	Lode	T25N-R21W, Sec. 28: SW	2017000765	76
M77	440835	10/18/2016	Lode	T25N-R21W, Sec. 28: SW, SE	2017000766	77
M78	440836	10/18/2016	Lode	T25N-R21W, Sec. 28: SE	2017000767	78
M79	440837	10/18/2016	Lode	T25N-R21W, Sec. 27: SW; Sec. 28: SE	2017000768	79
M80	440838	10/18/2016	Lode	T25N-R21W, Sec. 29: SW; Sec. 32: NW	2017000769	80
M81	440839	10/18/2016	Lode	T25N-R21W, Sec. 29: SW, SE; Sec. 32: NE, NW	2017000770	81
M82	440840	10/18/2016	Lode	T25N-R21W, Sec. 28: SW; Sec. 29: SE; Sec. 32: NE; Sec. 33: NW	2017000771	82
M83	440841	10/18/2016	Lode	T25N-R21W, Sec. 28: SW; Sec. 33: NW	2017000772	83
M84	440842	10/18/2016	Lode	T25N-R21W, Sec. 28: SW, SE; Sec. 33: NE, NW	2017000773	84
M85	440843	10/18/2016	Lode	T25N-R21W, Sec. 28: SE; Sec. 33: NE	2017000774	85
M86	440844	10/18/2016	Lode	T25N-R21W, Sec. 27: SW; Sec. 28: SE; Sec. 33: NE; Sec. 34: NW	2017000775	86
M87	440845	10/18/2016	Lode	T25N-R21W, Sec. 32: NE; Sec. 33: NW	2017000776	87
M88	440846	10/18/2016	Lode	T25N-R21W, Sec. 33: NW	2017000777	88
M89	440847	10/18/2016	Lode	T25N-R21W, Sec. 33: NE, NW	2017000778	89
M90	440848	10/18/2016	Lode	T25N-R21W, Sec. 33: NE	2017000779	90
M91	440849	10/18/2016	Lode	T25N-R21W, Sec. 33: NE; Sec. 34: NW	2017000780	91
M92	440850	10/18/2016	Lode	T25N-R21W, Sec. 32: NE; Sec. 33: NW	2017000781	92
M93	440851	10/18/2016	Lode	T25N-R21W, Sec. 33: NW	2017000782	93
M94	440852	10/18/2016	Lode	T25N-R21W, Sec. 33: NE, NW	2017000783	94
M95	440853	10/18/2016	Lode	T25N-R21W, Sec. 33: NE	2017000784	95
M96	440854	10/18/2016	Lode	T25N-R21W, Sec. 33: NE; Sec. 34: NW	2017000785	96
M97	440855	10/18/2016	Lode	T25N-R21W, Sec. 32: NE; Sec. 33: NW	2017000786	97
M98	440856	10/18/2016	Lode	T25N-R21W, Sec. 33: NW	2017000787	98
M99	440857	10/18/2016	Lode	T25N-R21W, Sec. 33: NE, NW	2017000788	99
M100	440858	10/18/2016	Lode	T25N-R21W, Sec. 33: NE; Sec. 34: NW	2017000789	100
M101	440859	10/18/2016	Lode	T25N-R21W, Sec. 32: NE; Sec. 33: NW	2017000790	101
M102	440860	10/18/2016	Lode	T25N-R21W, Sec. 33: NW	2017000791	102
M103	440861	10/18/2016	Lode	T25N-R21W, Sec. 33: NE, NW	2017000792	103
M104	440862	10/18/2016	Lode	T25N-R21W, Sec. 33: NE; Sec. 34: NW	2017000793	104
M105	440863	10/18/2016	Lode	T25N-R21W, Sec. 33: NW, SW	2017000794	105
M106	440864	10/18/2016	Lode	T25N-R21W, Sec. 33: NE, SE	2017000795	106

RECEIVED  
BLM AZ STATE OFFICE  
2017 JUL 13 A 10:47



# EXHIBIT A

## Affidavit and Intent to Hold Mining Claims

Owner: Nevada Pacific Gold (US), Inc., 132 Claims (M, Raydue, Mill Site)

Mohave County, Arizona

Claim Name	BLM Serial AMC No.	Location Date	Claim Type	Gila Salt River Base and Meridian Township, Range, Section, Aliquot	Mohave County Recording	count
M107	440865	10/18/2016	Lode	T25N-R21W, Sec. 33: NE, SE; Sec. 34: NW, SW	2017000796	107
M108	440866	10/18/2016	Lode	T25N-R21W, Sec. 33: SW	2017000797	108
M109	440867	10/18/2016	Lode	T25N-R21W, Sec. 33: SW, SE	2017000798	109
M110	440868	10/18/2016	Lode	T25N-R21W, Sec. 33: SE	2017000799	110
M111	440869	10/18/2016	Lode	T25N-R21W, Sec. 33: SW	2017000800	111
M112	440870	10/18/2016	Lode	T25N-R21W, Sec. 33: SW, SE	2017000802	112
M113	440871	10/18/2016	Lode	T25N-R21W, Sec. 33: SE	2017000803	113
M114	440872	10/18/2016	Lode	T25N-R21W, Sec. 33: SW	2017000805	114
Raydue 248	440873	10/13/2016	Lode	T25N-R21W, Sec. 29: NE	2017000674	115
Raydue 249	440874	10/13/2016	Lode	T25N-R21W, Sec. 28: NW; Sec. 29: NE	2017000675	116
Raydue 251	440875	10/13/2016	Lode	T25N-R21W, Sec. 28: NW; Sec. 29: NE	2017000676	117
Raydue 253	440876	10/13/2016	Lode	T25N-R21W, Sec. 28: NW; Sec. 29: NE	2017000677	118
Raydue 254	440877	10/13/2016	Lode	T25N-R21W, Sec. 29: NE	2017000678	119
Raydue 255	440878	10/13/2016	Lode	T25N-R21W, Sec. 28: NW; Sec. 29: NE	2017000679	120
Mill Site 1	440879	10/13/2016	Mill Site	T25N-R21W, Sec. 29: NE	2017000680	121
Mill Site 2	440880	10/13/2016	Mill Site	T25N-R21W, Sec. 29: NE	2017000681	122
Mill Site 4	440881	10/13/2016	Mill Site	T25N-R21W, Sec. 29: NE	2017000682	123
Mill Site 5	440882	10/13/2016	Mill Site	T25N-R21W, Sec. 29: NE	2017000683	124
Mill Site 6	440883	10/13/2016	Mill Site	T25N-R21W, Sec. 29: NE	2017000684	125
Mill Site 7	440884	10/13/2016	Mill Site	T25N-R21W, Sec. 29: NE	2017000685	126
Mill Site 8	440885	10/13/2016	Mill Site	T25N-R21W, Sec. 29: NE	2017000686	127
Mill Site 9	440886	10/13/2016	Mill Site	T25N-R21W, Sec. 29: NE	2017000687	128
Mill Site 10	440887	10/13/2016	Mill Site	T25N-R21W, Sec. 29: NE	2017000688	129
Mill Site 11	440888	10/13/2016	Mill Site	T25N-R21W, Sec. 29: NE	2017000689	130
Mill Site 13	440889	10/13/2016	Mill Site	T25N-R21W, Sec. 29: NE	2017000690	131
Mill Site 14	440890	10/13/2016	Mill Site	T25N-R21W, Sec. 29: NE	2017000691	132

RECEIVED  
PLM AZ STATE OFFICE  
2017 JUL 13 A 10:47  
PHOENIX, ARIZONA



**United States Department of the Interior**  
**Bureau of Land Management**  
DIV OF LANDS, MINRLS & ENERGY  
ONE N CENTRAL AVE  
PHOENIX, AZ 85004 -4427  
Phone: 602-417-9200

Receipt

No: 3887453

**Transaction #:** 3996659**Date of Transaction:** 07/13/2017

CUSTOMER:

NEVADA PACIFIC GOLD (US) INC  
2215 N 5TH ST  
ELKO,NV 89801-2458 US

LINE #	QTY	DESCRIPTION	REMARKS	UNIT PRICE	TOTAL
1	1.00	LOCATABLE MINERALS / MINING CLAIMS- NOT NEW-UNADJUD,ONE AUTH NO. ONLY / MINING CLAIM MONEY RECEIVED <b>CASES:</b> AMC443147/\$22785.00	2018 MAINT (147)	- n/a -	22785.00
<b>TOTAL:</b>					<b>\$22,785.00</b>

PAYMENT INFORMATION				
1	AMOUNT:	22785.00	POSTMARKED:	N/A
	TYPE:	CHECK	RECEIVED:	07/13/2017
	CHECK NO:	23234		
	NAME:	MCEWEN MINING INC 2215 N 5TH ST ELKO NV 89801-2458 US		

REMARKS

This receipt was generated by the automated BLM Collections and Billing System and is a paper representation of a portion of the official electronic record contained therein.



**NOTICE!!**

**These documents have been scanned!**

**Do not place un-scanned documents beneath this notice!**

**Do not remove this notice from this file!**

GPO Jacket No. 560-102  
Print Order 61540  
Rise Business Services, LLC  
Job=AZ15 4/30/2019



Box Number= AZ15009



Claim Begin-End: AMC443147-AMC443154

5 Miscellaneous



AZ15009-15

AMC450400-AMC453366



**NO  
DOCUMENTS  
FOUND**

NO DOCUMENTS FOUND  
NO DOCUMENTS FOUND



**NOTICE!!**

**These documents have been scanned!**

**Do not place un-scanned documents beneath this notice!**

**Do not remove this notice from this file!**

GPO Jacket No. 560-102  
Print Order 61540  
Rise Business Services, LLC  
Job=AZ15 4/30/2019



Box Number= AZ15009



Claim Begin-End: AMC443147-AMC443154

6 Location Notices-Amendments and Supporting Documents



AZ15009-15 AMC450400-AMC453366



# MINING CLAIM STATUS REPORT

Data Entered: 4/4/17 RAN

MTP Checked By: 4/4/17 RAN  
GEO Checked By: 4/4/17 RAN

LEAD SERIAL NUMBER: AMC 443147 thru AMC 443154

## NUMBER OF CLAIMS & TYPE:

8 LODE  
\_\_\_\_ PLACER  
\_\_\_\_ ASSOCIATION PLACER  
\_\_\_\_ MILL SITE  
\_\_\_\_ TUNNEL SITE

## CHARGES:

Location Fee @ \$37 = \$ 296  
Processing Fee @ \$20 = \$ 160  
Maintenance Fee @ \$155 = \$ 1240  
Add'l Maint Fee for Assoc Placer = \$ \_\_\_\_\_  
SUBTOTAL \$ 1696  
Other Fees \$ \_\_\_\_\_  
Other Fees \$ \_\_\_\_\_  
TOTAL \$ \_\_\_\_\_

TOTAL ACREAGE: \_\_\_\_\_ Per Claim  
(Placer Only)

NUMBER OF LOCATORS: 1

DOCUMENTS RECEIVED VIA: Over-the-Counter ☒ Mail ☐ TIMELY FILED: Yes ☒ No ☐

LEGAL DESCRIPTION: T 25N R 21W SEC 21, 33, 34  
T \_\_\_\_\_ R \_\_\_\_\_ SEC \_\_\_\_\_  
T \_\_\_\_\_ R \_\_\_\_\_ SEC \_\_\_\_\_  
T \_\_\_\_\_ R \_\_\_\_\_ SEC \_\_\_\_\_  
T \_\_\_\_\_ R \_\_\_\_\_ SEC \_\_\_\_\_

BLM ☒ FOREST SERVICE ☐ SUBJ TO PL 359: Yes ☐ No ☐  
WILDERNESS AREA ☐

SPLIT ESTATE: N/A ☐ SX ☐ PX ☐ OTHER ☐  
SRHA ☐ Was proper Notice filed if located on SHRA Land? Yes ☐ No ☐

## RECONVEYED MINERALS ON BLM LAND REQUIRE OPENING ORDER FROM 1944 TO 1993:

Open to Entry On \_\_\_\_\_ N/A ☐

COMMENTS/STATUS: VOID ☐ PARTIALLY VOID ☐ PVT MINERALS ☐ WITHDRAWN LANDS ☐  
OTHER ☐

☐ Claimant acknowledges that portions of the following claim(s) site(s) may be void or voidable.

Printed Name of Claimant \_\_\_\_\_ Signature of Claimant \_\_\_\_\_

\*\*\*\*\*FINAL ADJUDICATION\*\*\*\*\*

DATE 7/18/2017 INITIALS RAN

AMC443147

Return to:

Mohave Mine Partnership, LLC  
631 S Park Circle  
Camp Verde, Az. 86322

CONFORMED COPY

FEE #

DATE

BOOK

PAGES

\$150

2017014592

3-29-17

N

1A

## Notice of Lode Mining Claim Re-Location

### Locator:

Mohave Mine Partnership, LLC  
631 S Park Circle  
Camp Verde, Az. 86322

Claim Name: Ambassador

Date of Re-location:

3-29-2017

This is a relocation of Ambassador  
Mohave County Book:6-S Page:4  
BLM AMC #63000

The Lode Mining Claim is 1500 feet long and 600 feet wide. The location monument is 150 feet from the West End Center and 1350 from the West End Center.

The claim trends generally from the East to the West.

The Location Monument is in the SE¼ SW¼ NW¼ of Section 34, Township 25N, Range 21W, Gila and Salt River Meridian. The LM is also 1,000'E then 2,091'S from the North West corner of Section 34, Township 25N, Range 21W.

Location	Markings	Az. State plane grid (West NAD83)
No.1: NW Corner	Metal tag on post	1,642,718.9 Feet N 471,022.0 Feet E
No.2: SW Corner	Metal tag on post	1,642,119.9 Feet N 471,017.3 Feet E
No.3: SE Corner	Metal tag on post	1,642,108.2 Feet N 472,521.8 Feet E
No.4: NE Corner	Metal tag on post	1,642,707.2 Feet N 472,526.4 Feet E

Location monument is a 2" x 2" x 5 foot wooden post. Corner and end center monuments are the same.

Signature

Sam Eakin III

Sam Eakin III, Agent for locator

~~Witness:~~

PHOENIX, ARIZONA

2017 MAR 31 A 10:40

BLM AZ STATE OFFICE

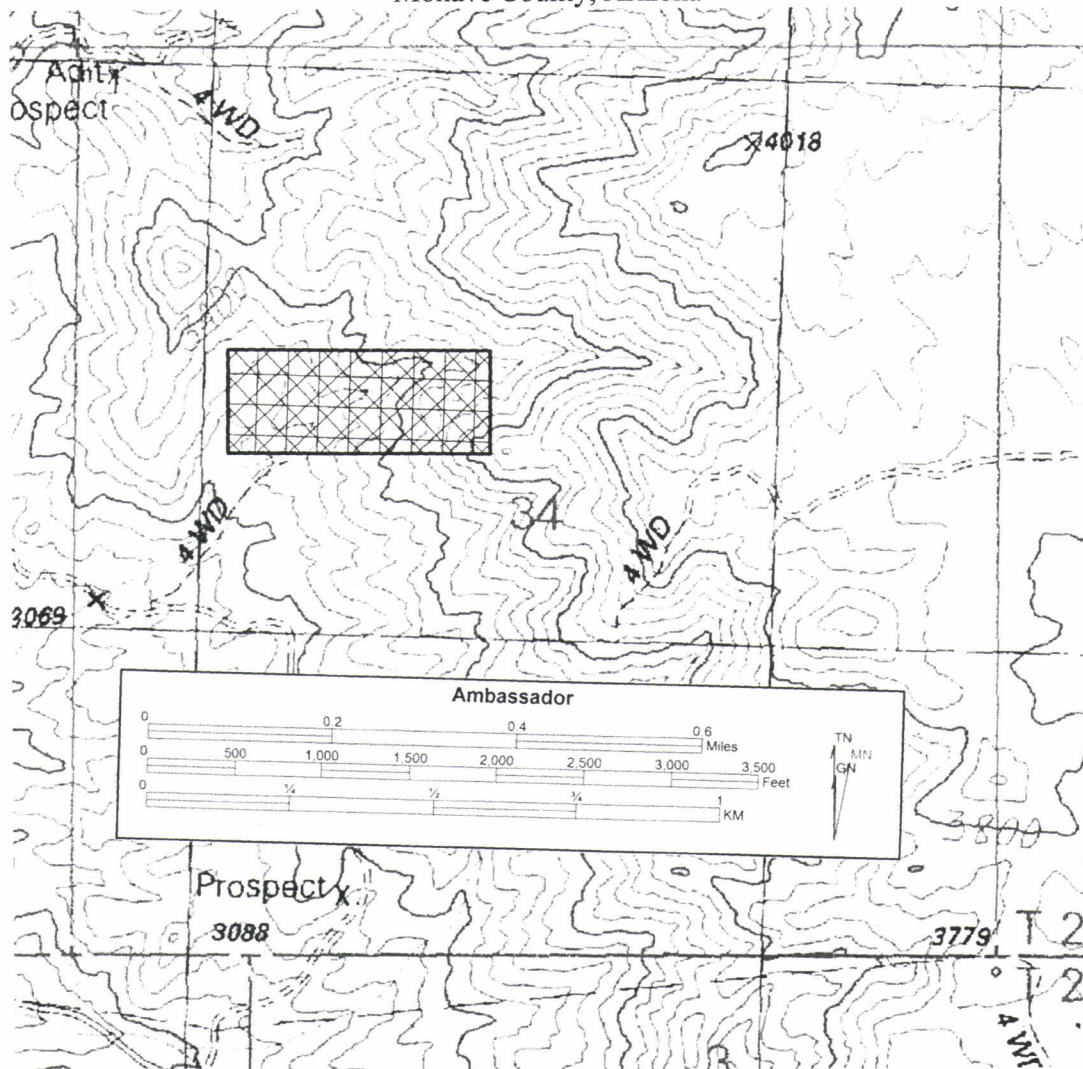
RECEIVED

AMC443147



# Map of Ambassador Lode Claim

Section 34, T25N, R21W  
In Between Virginia Mining District and Katherine Mining District  
Mohave County, Arizona



The Claim is delineated thusly: From the NW corner, 1500 feet at approximately 90° to the NE corner, then 600 feet at approximately 180° to the SE Corner, then 1500 feet at approximately 270° to the SW corner, then 600 feet at approximately 0° to the point of beginning.

AMC443147

RECEIVED  
BLM AZ STATE OFFICE  
2011 MAR 31 A 10:40  
PHOENIX, ARIZONA

Return to:

Mohave Mine Partnership, LLC  
631 S Park Circle  
Camp Verde, Az. 86322

CONFORMED COPY #150  
FEE # 201704587  
DATE 3-29-17  
BOOK n/a  
PAGES 1

## Notice of Lode Mining Claim Re-Location

**Locator:**

Mohave Mine Partnership, LLC  
631 S Park Circle  
Camp Verde, Az. 86322

**Claim Name:** Golden Door Extension 95

**Date of Re-location:** 3-29-2017

This is a relocation of Golden Door Extension 95

Mohave County Book:599 Page:392

BLM AMC #93632

**The Lode Mining Claim is 1500 feet long and 600 feet wide. The location monument is 150 feet from the West End Center and 1350 from the West End Center.**

The claim trends generally from the East to the West.

The Location Monument is in the NW¼ SW¼ NE¼ of Section 33, Township 25N, Range 21W, Gila and Salt River Meridian. The LM is also 2,010'W then 1,494'S from the North East corner of Section 33, Township 25N, Range 21W.

<u>Location</u>	<u>Markings</u>	<u>Az. State plane grid (West NAD83)</u>
No.1: NW Corner	Metal tag on post	1,643,341.7 Feet N 468,018.0 Feet E
No.2: SW Corner	Metal tag on post	1,642,742.6 Feet N 468,013.2 Feet E
No.3: SE Corner	Metal tag on post	1,642,730.8 Feet N 469,517.6 Feet E
No.4: NE Corner	Metal tag on post	1,643,329.8 Feet N 469,522.3 Feet E

Location monument is a 2" x 2" x 5 foot wooden post. Corner and end center monuments are the same.

Signature

Sam Eakin III  
Sam Eakin III, Agent for locator

Witness: \_\_\_\_\_

RECEIVED  
BLM AZ STATE OFFICE  
2017 MAR 31 A 10:40  
PHOENIX, ARIZONA

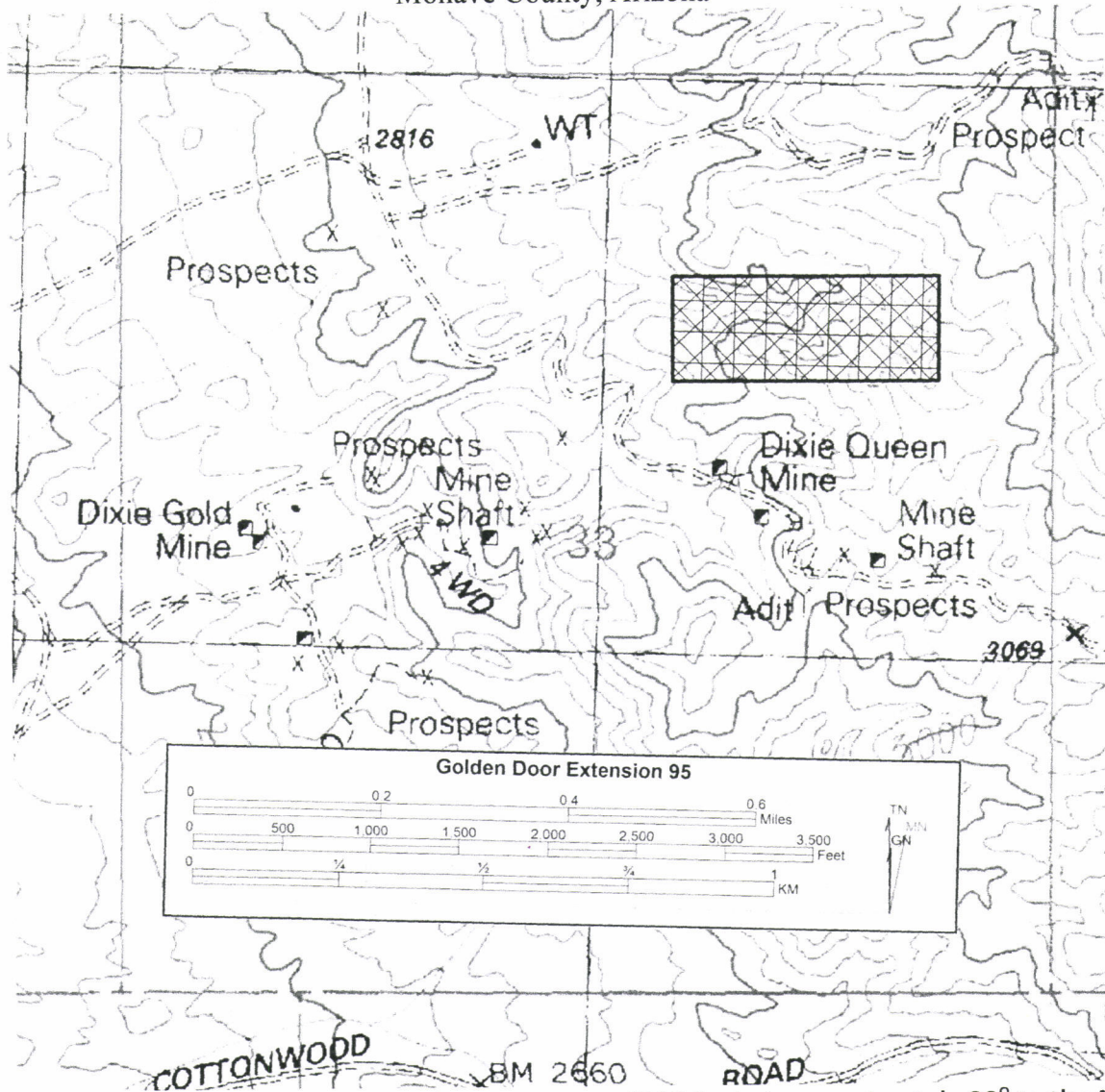
AMC 443148



# Map of Golden Door Extension 95 Lode Claim

Section 33, T25N, R21W

In Between Virginia Mining District and Katherine Mining District  
Mohave County, Arizona



The Claim is delineated thusly: From the NW corner, 1500 feet at approximately 90° to the NE corner, then 600 feet at approximately 180° to the SE Corner, then 1500 feet at approximately 270° to the SW corner, then 600 feet at approximately 0° to the point of beginning.

RECEIVED  
BLM AZ STATE OFFICE  
2017 MAR 31 A 10:40  
PHOENIX, ARIZONA

AMC443148

Return to:

Mohave Mine Partnership, LLC  
631 S Park Circle  
Camp Verde, Az. 86322

CONFORMED COPY #150  
FEE # 201704588  
DATE 3-29-17  
BOOK n/a  
PAGES A

## Notice of Lode Mining Claim Re-Location

**Locator:**

Mohave Mine Partnership, LLC  
631 S Park Circle  
Camp Verde, Az. 86322

**Claim Name:** Golden Door Extension 97

**Date of Re-location:** 3-29-2017

This is a relocation of Golden Door Extension 97

Mohave County Book:599 Page:398

BLM AMC #93632

**The Lode Mining Claim is 1500 feet long and 600 feet wide. The location monument is 150 feet from the West End Center and 1350 from the West End Center.**

The claim trends generally from the East to the West.

The Location Monument is in the SW $\frac{1}{4}$  SW $\frac{1}{4}$  NE $\frac{1}{4}$  of Section 33, Township 25N, Range 21W, Gila and Salt River Meridian. The LM is also 2,010'W then 2,093'S from the North East corner of Section 33, Township 25N, Range 21W.

<u>Location</u>	<u>Markings</u>	<u>Az. State plane grid (West NAD83)</u>
No.1: NW Corner	Metal tag on post	1,642,742.6 Feet N 468,013.2 Feet E
No.2: SW Corner	Metal tag on post	1,642,143.6 Feet N 468,008.5 Feet E
No.3: SE Corner	Metal tag on post	1,642,131.7 Feet N 469,512.8 Feet E
No.4: NE Corner	Metal tag on post	1,642,730.8 Feet N 469,517.6 Feet E

Location monument is a 2" x 2" x 5 foot wooden post. Corner and end center monuments are the same.

Signature

Sam Eakin III  
Sam Eakin III, Agent for locator

Witness:

PHOENIX, ARIZONA

2017 MAR 31 A 10:40

BLM AZ STATE OFFICE

RECEIVED

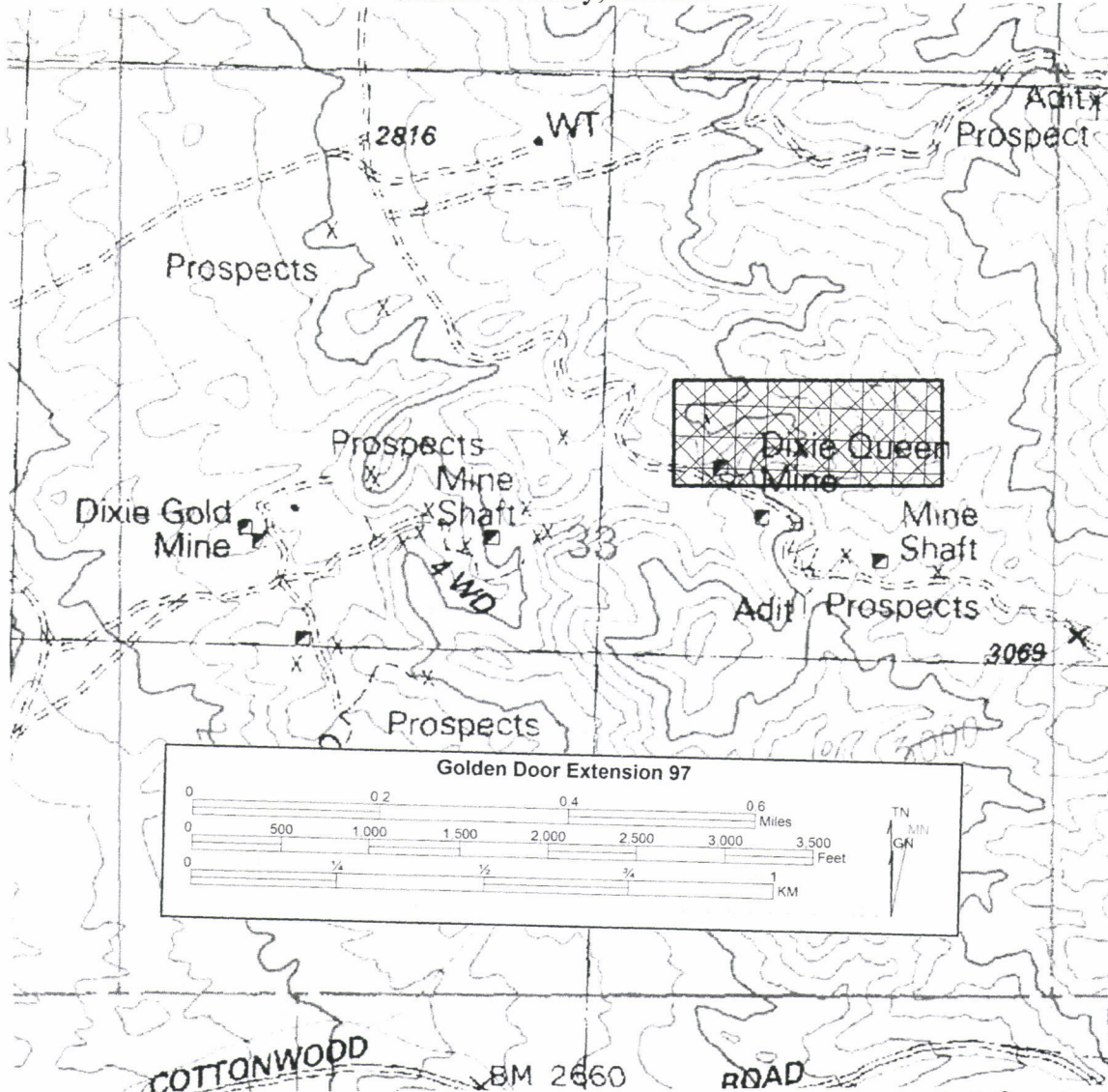
AMC 443149



# Map of Golden Door Extension 97 Lode Claim

Section 33, T25N, R21W

In Between Virginia Mining District and Katherine Mining District  
Mohave County, Arizona



The Claim is delineated thusly: From the NW corner, 1500 feet at approximately 90° to the NE corner, then 600 feet at approximately 180° to the SE Corner, then 1500 feet at approximately 270° to the SW corner, then 600 feet at approximately 0° to the point of beginning.

RECEIVED  
BLM AZ STATE OFFICE  
2011 MAR 31 A 10:40  
PHOENIX, ARIZONA

AMC443149

Return to:

Mohave Mine Partnership, LLC  
631 S Park Circle  
Camp Verde, Az. 86322

CONFORMED COPY \$1.50  
FEE # 2017014589  
DATE 3-29-17  
BOOK n/  
PAGES A

## Notice of Lode Mining Claim Re-Location

**Locator:**

Mohave Mine Partnership, LLC  
631 S Park Circle  
Camp Verde, Az. 86322

**Claim Name:** Golden Door Extension 100

**Date of Re-location:** 3-29-2017

This is a relocation of Golden Door Extension 100

Mohave County Book:599 Page:407

BLM AMC #93632

**The Lode Mining Claim is 1500 feet long and 600 feet wide. The location monument is 150 feet from the West End Center and 1350 from the West End Center.**

The claim trends generally from the East to the West.

The Location Monument is in the NW¼ NE¼ SW¼ of Section 33, Township 25N, Range 21W, Gila and Salt River Meridian. The LM is also 3,515'W then 2,694'S from the North East corner of Section 33, Township 25N, Range 21W.

<u>Location</u>	<u>Markings</u>	<u>Az. State plane grid (West NAD83)</u>
No.1: NW Corner	Metal tag on post	1,642,155.6 Feet N 466,504.2 Feet E
No.2: SW Corner	Metal tag on post	1,641,556.5 Feet N 466,499.5 Feet E
No.3: SE Corner	Metal tag on post	1,641,544.5 Feet N 468,003.8 Feet E
No.4: NE Corner	Metal tag on post	1,642,143.6 Feet N 468,008.5 Feet E

Location monument is a 2" x 2" x 5 foot wooden post. Corner and end center monuments are the same.

Signature

Sam Eakin III  
Sam Eakin III, Agent for locator

Witness:

PHOENIX, ARIZONA

2017 MAR 31 A 10:40

RECEIVED  
BLM AZ STATE OFFICE

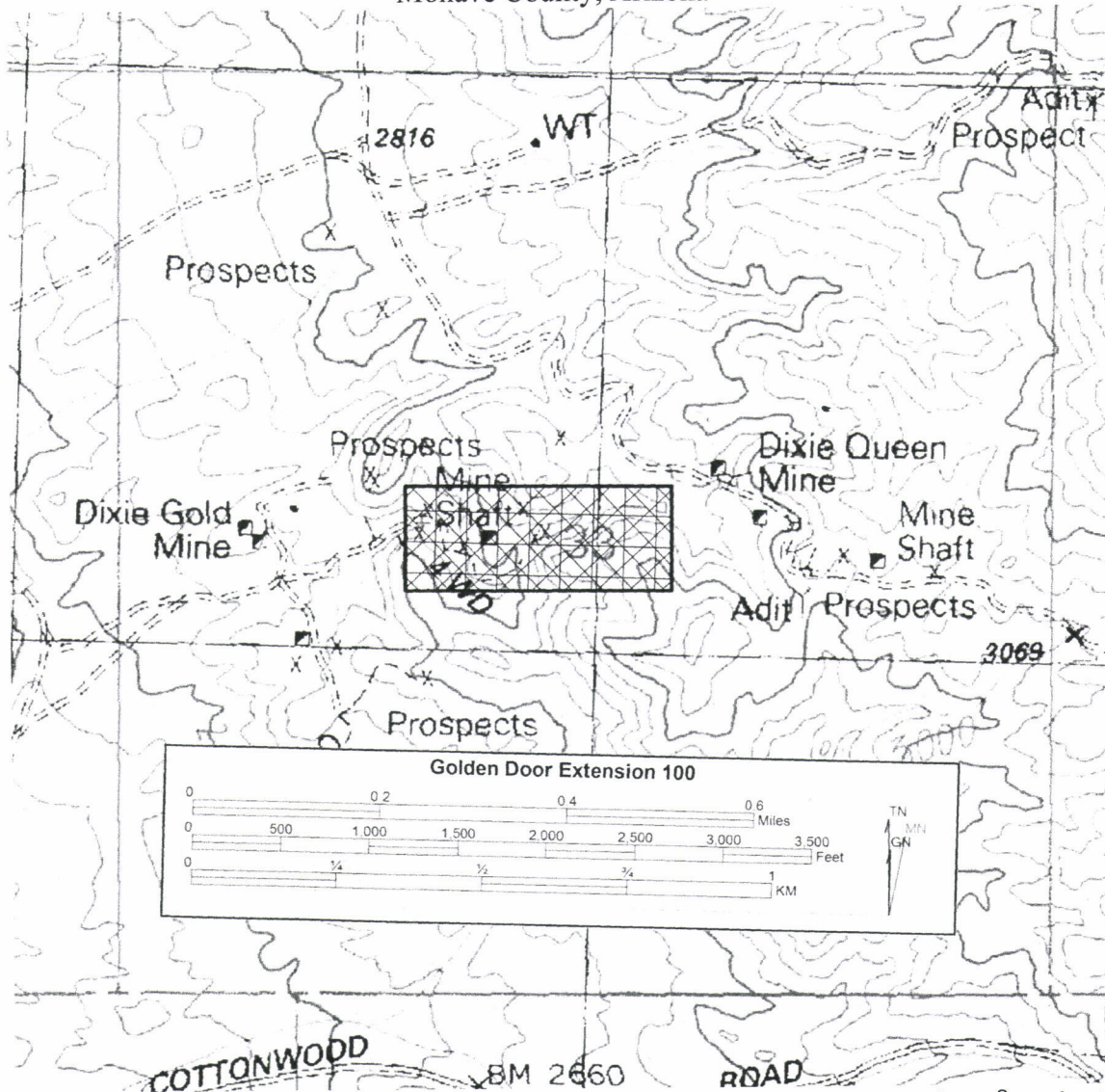
AMC 43150



# Map of Golden Door Extension 100 Lode Claim

Section 33, T25N, R21W

In Between Virginia Mining District and Katherine Mining District  
Mohave County, Arizona



The Claim is delineated thusly: From the NW corner, 1500 feet at approximately 90° to the NE corner, then 600 feet at approximately 180° to the SE Corner, then 1500 feet at approximately 270° to the SW corner, then 600 feet at approximately 0° to the point of beginning.

AMC 443150

RECEIVED  
BLM AZ STATE OFFICE  
2017 MAR 31 A 10:40  
PHOENIX, ARIZONA

Return to:

Mohave Mine Partnership, LLC  
631 S Park Circle  
Camp Verde, Az. 86322

CONFORMED COPY <sup>#150</sup>

FEE # 261704585

DATE 3-29-17

BOOK N/A

PAGES 1A

## Notice of Lode Mining Claim Re-Location

### Locator:

Mohave Mine Partnership, LLC  
631 S Park Circle  
Camp Verde, Az. 86322

Claim Name: **Golden Door Extension 147**

Date of Re-location: 3-29-2017

This is a relocation of Golden Door Extension 147

Mohave County Book:599 Page:458

BLM AMC #93632

**The Lode Mining Claim is 1500 feet long and 600 feet wide. The location monument is 20 feet from the East End Center and 1480 from the West End Center.**

The claim trends generally from the East to the West.

The Location Monument is in the SE $\frac{1}{4}$  NE $\frac{1}{4}$  SE $\frac{1}{4}$  of Section 21, Township 25N, Range 21W, Gila and Salt River Meridian. The LM is also 5,260'E then 1,498'N from the South West corner of Section 21, Township 25N, Range 21W.

<u>Location</u>	<u>Markings</u>	<u>Az. State plane grid (West NAD83)</u>
No.1: NW Corner	Metal tag on post	1,651,603.2 Feet N 468,735.9 Feet E
No.2: SW Corner	Metal tag on post	1,651,004.1 Feet N 468,731.2 Feet E
No.3: SE Corner	Metal tag on post	1,650,992.2 Feet N 470,235.6 Feet E
No.4: NE Corner	Metal tag on post	1,651,591.3 Feet N 470,240.2 Feet E

Location monument is a 2" x 2" x 5 foot wooden post. Corner and end center monuments are the same.

Signature

Sam Eakin III  
Sam Eakin III, Agent for locator

Witness:

PHOENIX, ARIZONA

2017 MAR 31 A 10:40

BLM AZ STATE OFFICE

RECEIVED

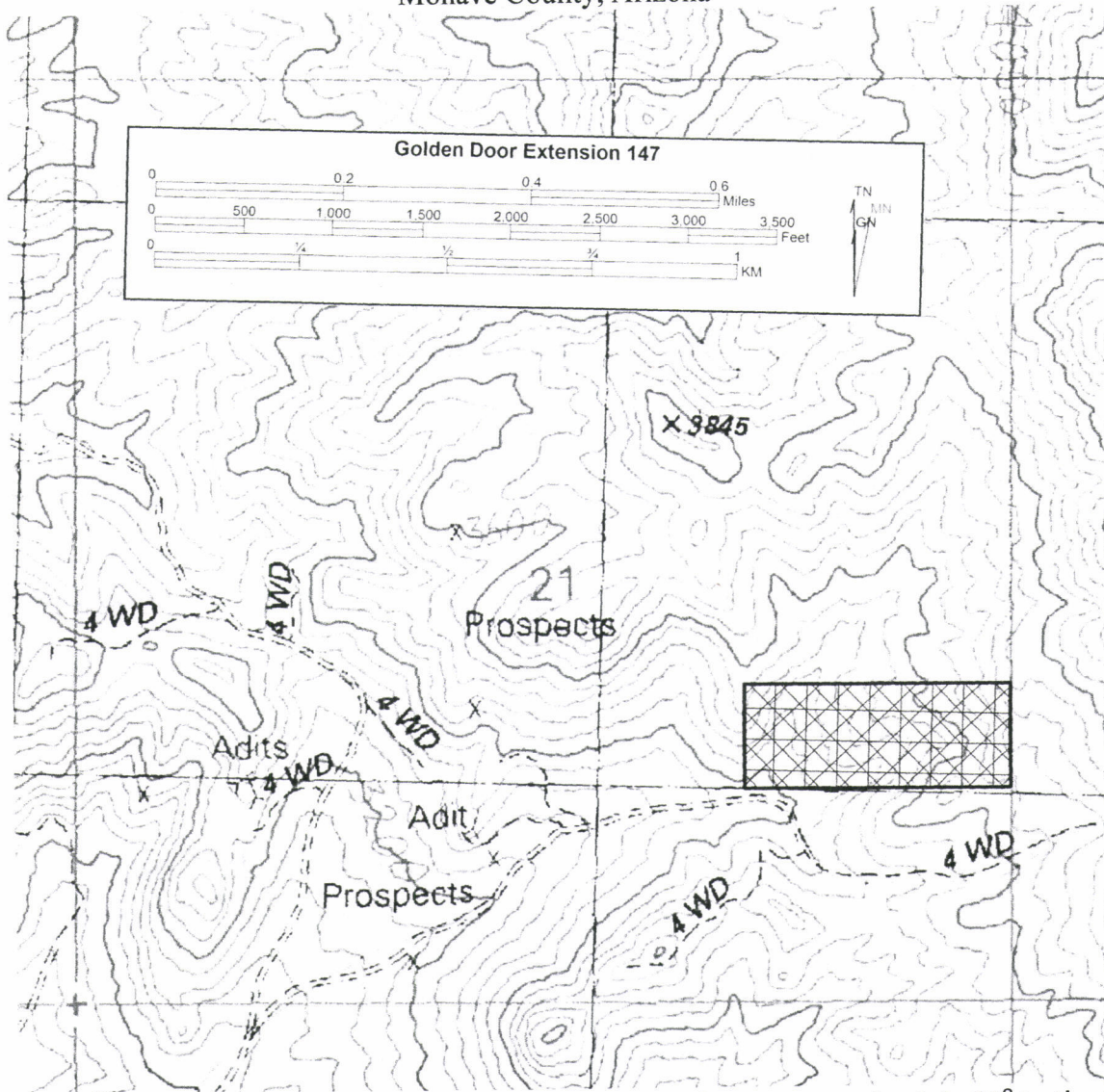
AMC443151



# Map of Golden Door Extension 147 Lode Claim

Section 21, T25N, R21W

In Between Virginia Mining District and Katherine Mining District  
Mohave County, Arizona



The Claim is delineated thusly: From the NW corner, 1500 feet at approximately 90° to the NE corner, then 600 feet at approximately 180° to the SE Corner, then 1500 feet at approximately 270° to the SW corner, then 600 feet at approximately 0° to the point of beginning.

RECEIVED  
BIAZ STATE OFFICE  
20 MAR 31 A 10:41  
PHOENIX, ARIZONA

AMC4431511

Return to:

Mohave Mine Partnership, LLC  
631 S Park Circle  
Camp Verde, Az. 86322

CONFORMED COPY

FEE # 2017014586

DATE 3-29-17

BOOK 11

PAGES 1A

#1.50

## Notice of Lode Mining Claim Re-Location

### Locator:

Mohave Mine Partnership, LLC  
631 S Park Circle  
Camp Verde, Az. 86322

Claim Name: **Golden Door Extension 149**

Date of Re-location: 3-29-2017

This is a relocation of Golden Door Extension 149

Mohave County Book:599 Page:464

BLM AMC #93632

**The Lode Mining Claim is 1500 feet long and 600 feet wide. The location monument is 20 feet from the East End Center and 1480 from the West End Center.**

The claim trends generally from the East to the West.

The Location Monument is in the NE¼ SE¼ SE¼ of Section 21, Township 25N, Range 21W, Gila and Salt River Meridian. The LM is also 5,260'E then 899'N from the South West corner of Section 21, Township 25N, Range 21W.

<u>Location</u>	<u>Markings</u>	<u>Az. State plane grid (West NAD83)</u>
No.1: NW Corner	Metal tag on post	1,651,004.1 Feet N 468,731.2 Feet E
No.2: SW Corner	Metal tag on post	1,650,405.1 Feet N 468,726.5 Feet E
No.3: SE Corner	Metal tag on post	1,650,393.2 Feet N 470,230.9 Feet E
No.4: NE Corner	Metal tag on post	1,650,992.2 Feet N 470,235.6 Feet E

Location monument is a 2" x 2" x 5 foot wooden post. Corner and end center monuments are the same.

Signature

Sam Eakin III  
Sam Eakin III, Agent for locator

Witness:

RECEIVED  
BLM AZ STATE OFFICE  
2017 MAR 31 AM 10:41  
PHOENIX, ARIZONA

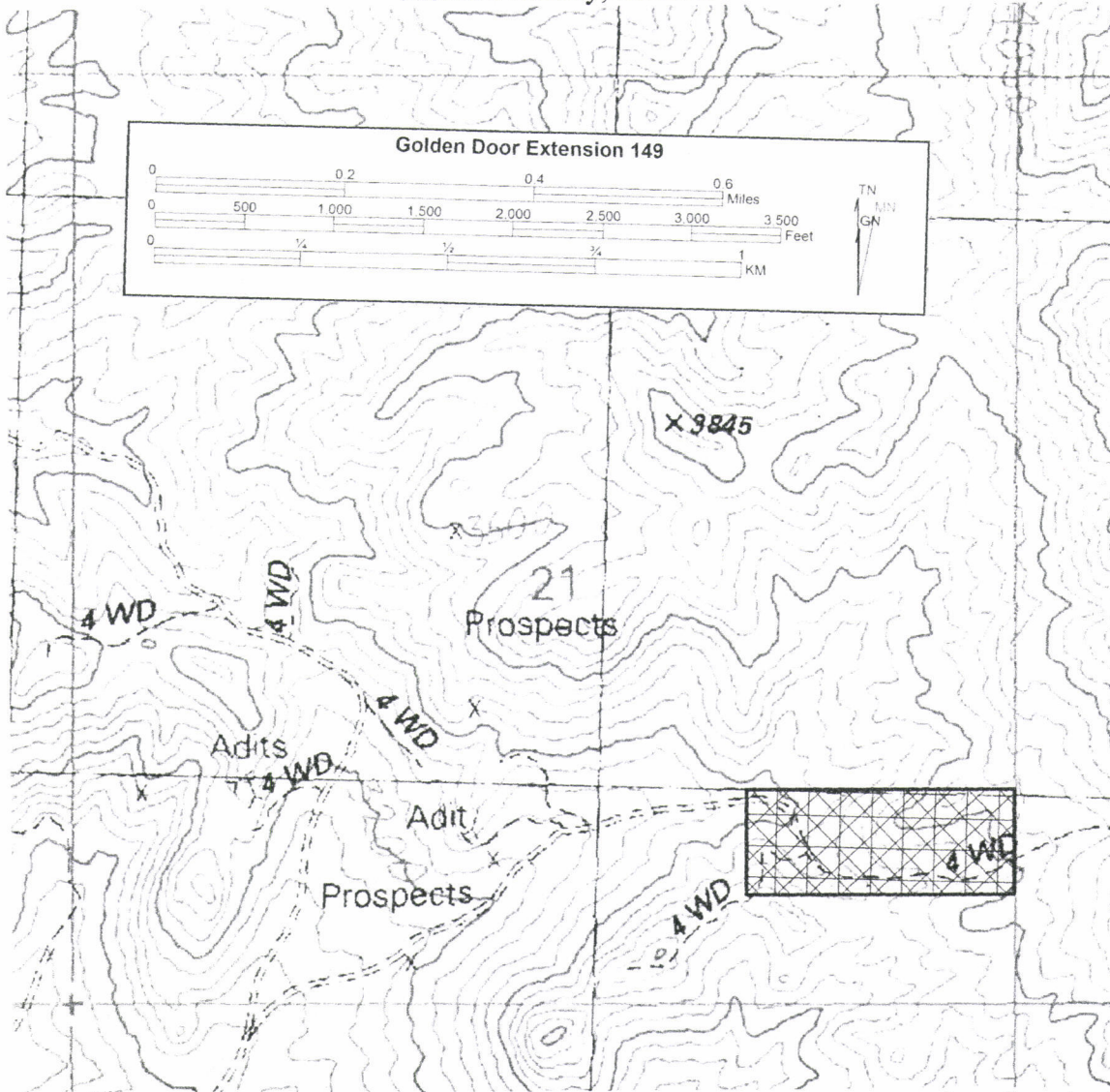
AMC 43152



# Map of Golden Door Extension 149 Lode Claim

Section 21, T25N, R21W

In Between Virginia Mining District and Katherine Mining District  
Mohave County, Arizona



The Claim is delineated thusly: From the NW corner, 1500 feet at approximately 90° to the NE corner, then 600 feet at approximately 180° to the SE Corner, then 1500 feet at approximately 270° to the SW corner, then 600 feet at approximately 0° to the point of beginning.

AMC443152

RECEIVED  
BLM AZ STATE OFFICE  
2017 MAR 31 A 10:41  
PHOENIX, ARIZONA

Return to:

Mohave Mine Partnership, LLC  
631 S Park Circle  
Camp Verde, Az. 86322

CONFORMED COPY 1-50  
FEE # 2617014590  
DATE 3-29-17  
BOOK n/a  
PAGES 1/a

## Notice of Lode Mining Claim Re-Location

**Locator:**

Mohave Mine Partnership, LLC  
631 S Park Circle  
Camp Verde, Az. 86322

**Claim Name:** Janie No 1

**Date of Re-location:** 3-29-2017

This is a relocation of Janie 1

Mohave County Book:6-L Page:155

BLM AMC #63000

**The Lode Mining Claim is 1500 feet long and 600 feet wide. The location monument is 150 feet from the West End Center and 1350 from the West End Center.**

The claim trends generally from the East to the West.

The Location Monument is in the NE¼ NW¼ NW¼ of Section 34, Township 25N, Range 21W, Gila and Salt River Meridian. The LM is also 1,000'E then 294'S from the North West corner of Section 34, Township 25N, Range 21W.

<u>Location</u>	<u>Markings</u>	<u>Az. State plane grid (West NAD83)</u>
No.1: NW Corner	Metal tag on post	1,644,516.2 Feet N 471,036.0 Feet E
No.2: SW Corner	Metal tag on post	1,643,917.1 Feet N 471,031.4 Feet E
No.3: SE Corner	Metal tag on post	1,643,905.4 Feet N 472,535.7 Feet E
No.4: NE Corner	Metal tag on post	1,644,504.5 Feet N 472,540.4 Feet E

Location monument is a 2" x 2" x 5 foot wooden post. Corner and end center monuments are the same.

Signature

Sam Eakin III

Sam Eakin III, Agent for locator

Witness:

RECEIVED  
BLM AZ STATE OFFICE  
2017 MAR 31 A 10:41  
PHOENIX, ARIZONA

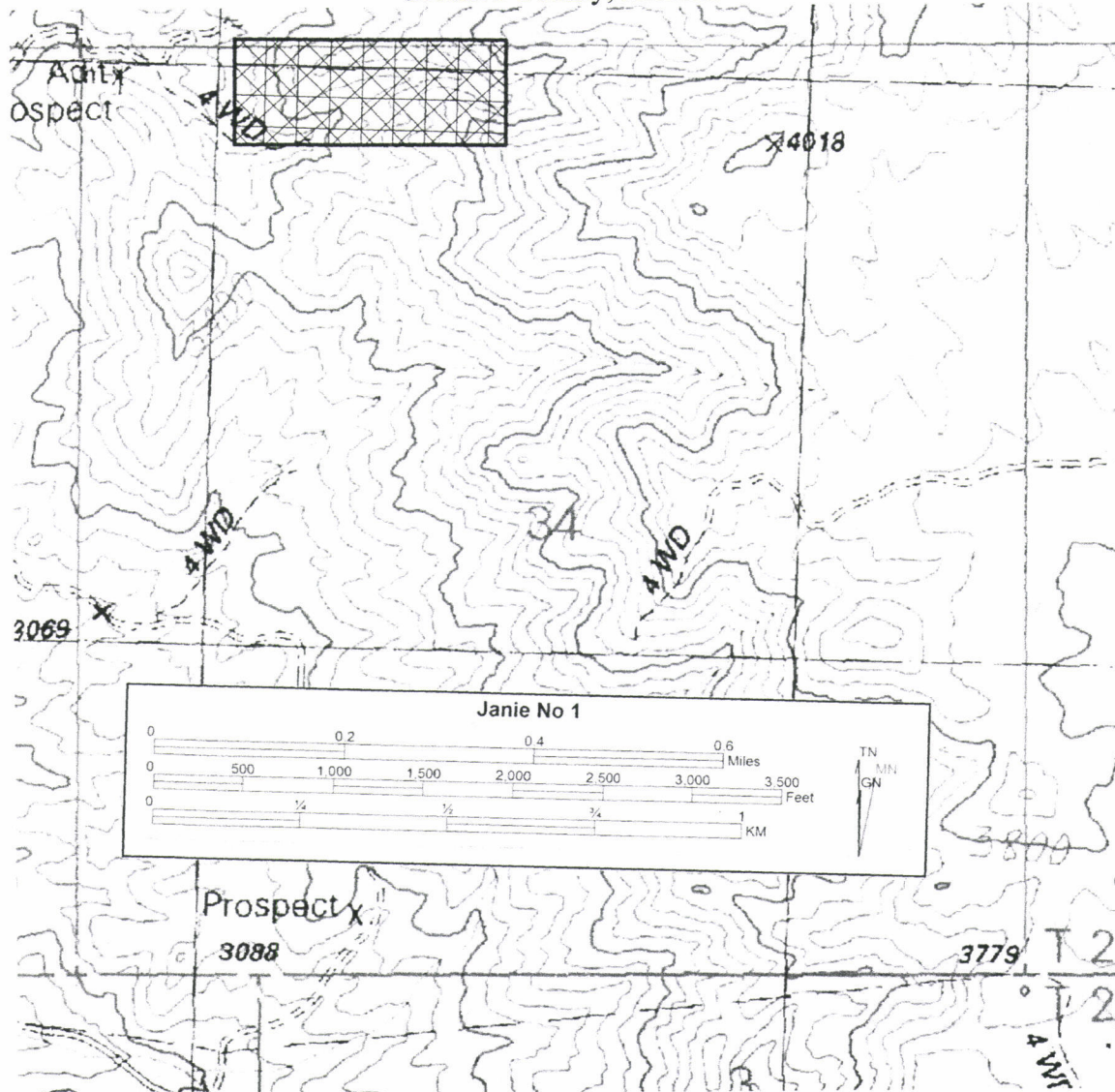
AMC 443153



# Map of Janie 1 Lode Claim

Section 34, T25N, R21W

In Between Virginia Mining District and Katherine Mining District  
Mohave County, Arizona



The Claim is delineated thusly: From the NW corner, 1500 feet at approximately 90° to the NE corner, then 600 feet at approximately 180° to the SE Corner, then 1500 feet at approximately 270° to the SW corner, then 600 feet at approximately 0° to the point of beginning.

AMC 443153

PHOENIX, ARIZONA

2017 MAR 31 A 10:41

BLM AZ STATE OFFICE

RECEIVED

Return to:

Mohave Mine Partnership, LLC  
631 S Park Circle  
Camp Verde, Az. 86322

CONFORMED COPY \$1.50  
FEE # 2017014591  
DATE 3-29-17  
BOOK N/A  
PAGES 1

## Notice of Lode Mining Claim Re-Location

**Locator:**

Mohave Mine Partnership, LLC  
631 S Park Circle  
Camp Verde, Az. 86322

**Claim Name:** Janie No 2

**Date of Re-location:** 3-29-2017

This is a relocation of Janie 2

Mohave County Book:6-L Page:154

BLM AMC #63000

**The Lode Mining Claim is 1500 feet long and 600 feet wide. The location monument is 150 feet from the West End Center and 1350 from the West End Center.**

The claim trends generally from the East to the West.

The Location Monument is in the SE¼ NW¼ NW¼ of Section 34, Township 25N, Range 21W, Gila and Salt River Meridian. The LM is also 1,000'E then 893'S from the Norht West corner of Section 34, Township 25N, Range 21W.

<u>Location</u>	<u>Markings</u>	<u>Az. State plane grid (West NAD83)</u>
No.1: NW Corner	Metal tag on post	1,643,917.1 Feet N 471,031.4 Feet E
No.2: SW Corner	Metal tag on post	1,643,318.0 Feet N 471,026.7 Feet E
No.3: SE Corner	Metal tag on post	1,643,306.3 Feet N 472,531.1 Feet E
No.4: NE Corner	Metal tag on post	1,643,905.4 Feet N 472,535.7 Feet E

Location monument is a 2" x 2" x 5 foot wooden post. Corner and end center monuments are the same.

Signature Sam Eakin III  
Sam Eakin III, Agent for locator

Witness

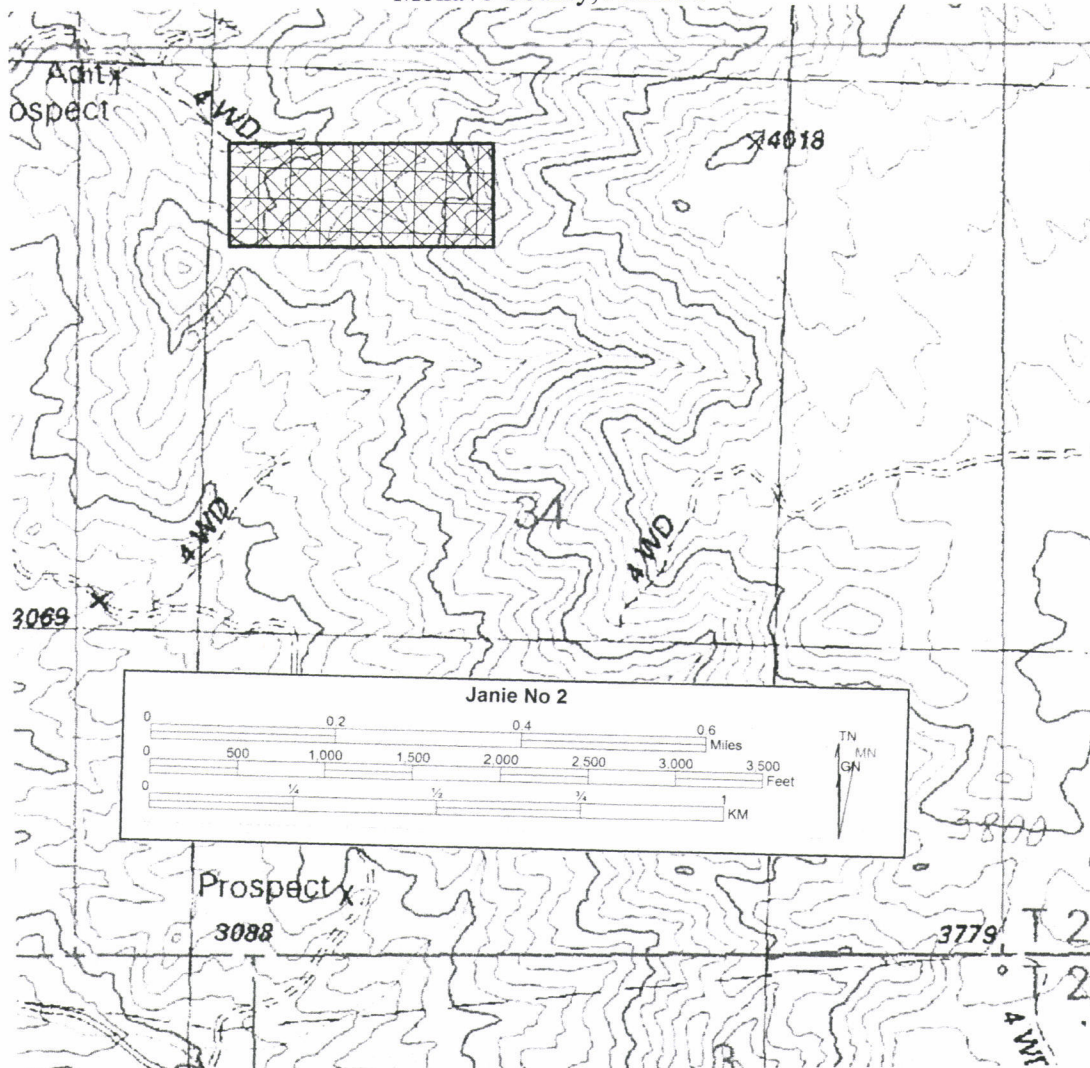
RECEIVED  
BLM AZ STATE OFFICE  
2017 MAR 31 A 10:41  
PHOENIX, ARIZONA

AMC 443154



# Map of Janie 2 Lode Claim

Section 34, T25N, R21W  
In Between Virginia Mining District and Katherine Mining District  
Mohave County, Arizona



The Claim is delineated thusly: From the NW corner, 1500 feet at approximately 90° to the NE corner, then 600 feet at approximately 180° to the SE Corner, then 1500 feet at approximately 270° to the SW corner, then 600 feet at approximately 0° to the point of beginning.

AMC443154

RECEIVED  
BLM AZ STATE OFFICE  
2017 MAR 31 A 10:41  
PHOENIX, ARIZONA

Input Parameters for Geographic Report with Land

System Id = CR

Admin State = AZ

Geo State =

Casetype Begins With

Case Disp Txt = AUTHORIZED, CANCELLED, CLOSED, EXPIRED, PENDING, REJECTED, RELINQUISHED, VOID, WITHDRAWN

Mer Twp Rng = 14 0250N 0210W

Section = 021, 027, 033, 034, 999

Mtrs =

Commodity =

Commodity Txt =

Pending Org =

Pend Org Decode =

Total Rows Returned: 12



RUN TIME: 05:10 PM

Adm State: AZ

UNITED STATES DEPARTMENT OF INTERIOR  
BUREAU OF LAND MANAGEMENT  
GEOGRAPHIC REPORT WITH LAND  
Sorted by Serial Number

RUN DATE: 07/18/2017

Page 1 of 2

Serial Number: AZA 014376

Total Case Acres: 1,920.000

<u>Casetype</u>	<u>Case Disp</u>	14	0250N	0210W	<u>Sect</u>	<u>Sur Typ</u>	<u>Sur Num</u>	<u>Suff</u>	<u>Subdivision</u>	<u>Act Pend</u>
311111	CLOSED				021	ALIQ			ALL;	

Serial Number: AZA 017165

Total Case Acres: 652.480

<u>Casetype</u>	<u>Case Disp</u>	14	0250N	0210W	<u>Sect</u>	<u>Sur Typ</u>	<u>Sur Num</u>	<u>Suff</u>	<u>Subdivision</u>	<u>Act Pend</u>
311111	CLOSED				033	ALIQ			S2SE;	

Serial Number: AZA 021918

Total Case Acres: 20.000

<u>Casetype</u>	<u>Case Disp</u>	14	0250N	0210W	<u>Sect</u>	<u>Sur Typ</u>	<u>Sur Num</u>	<u>Suff</u>	<u>Subdivision</u>	<u>Act Pend</u>
211000	AUTHORIZED				027	ALIQ			W2NWNW;	

Serial Number: AZA 029130

Total Case Acres: 4.000

<u>Casetype</u>	<u>Case Disp</u>	14	0250N	0210W	<u>Sect</u>	<u>Sur Typ</u>	<u>Sur Num</u>	<u>Suff</u>	<u>Subdivision</u>	<u>Act Pend</u>
380913	EXPIRED				021	MNR		1	NENESW;	Y

Serial Number: AZA 030433

Total Case Acres: 1,920.000

<u>Casetype</u>	<u>Case Disp</u>	14	0250N	0210W	<u>Sect</u>	<u>Sur Typ</u>	<u>Sur Num</u>	<u>Suff</u>	<u>Subdivision</u>	<u>Act Pend</u>
312021	CLOSED				021	ALIQ			ALL;	

Serial Number: AZA 030437

Total Case Acres: 2,080.000

<u>Casetype</u>	<u>Case Disp</u>	14	0250N	0210W	<u>Sect</u>	<u>Sur Typ</u>	<u>Sur Num</u>	<u>Suff</u>	<u>Subdivision</u>	<u>Act Pend</u>
-----------------	------------------	----	-------	-------	-------------	----------------	----------------	-------------	--------------------	-----------------

RUN TIME: 05:10 PM

Adm State: AZ

UNITED STATES DEPARTMENT OF INTERIOR  
BUREAU OF LAND MANAGEMENT  
GEOGRAPHIC REPORT WITH LAND  
Sorted by Serial Number

RUN DATE: 07/18/2017

Page 2 of 2

312021 CLOSED

027 ALIQ SW;  
033 ALIQ ALL;  
034 ALIQ ALL;

Serial Number: AZA 033958

Total Case Acres: 150.000

<u>Casetype</u>	<u>Case Disp</u>	14	0250N	0210W	<u>Sect</u>	<u>Sur Typ</u>	<u>Sur Num</u>	<u>Suff</u>	<u>Subdivision</u>	<u>Act Pend</u>
380910	PENDING				021	ALL			ENTIRE SECTION	
					027	ALL			ENTIRE SECTION	
					033	ALL			ENTIRE SECTION	
					034	ALL			ENTIRE SECTION	

Serial Number: AZA 036774

Total Case Acres: 5.000

<u>Casetype</u>	<u>Case Disp</u>	14	0250N	0210W	<u>Sect</u>	<u>Sur Typ</u>	<u>Sur Num</u>	<u>Suff</u>	<u>Subdivision</u>	<u>Act Pend</u>
380913	CLOSED				021	ALIQ			N2;	



MOHAVE COUNTY  
KINGMAN FIELD OFFICE


[illegible]

Grazing Dist No 2

A 22838 R/W Road & Communication Site  
Sec 3: NW1/4NE1/4, E1/2SE1/4, W1/2SW1/4



R 22W | R 21W  
T 24N



**WARNING STATEMENT**  
This plot is the Bureau's Record of Title, and should be used only as a graphic display of the township survey data. Records hereon do not reflect title changes which may have been affected by lateral movements of rivers or other bodies of water. Refer to the cadastral surveys for official survey information.

CURRENT TO	NW	GSR Mer
1-27-2014	ACAD	T 25 N
		R 21 W